



DATA SOSIOEKONOMI NEGERI JOHOR

2024

JOHOR STATE SOCIOECONOMIC DATA 2024



DATA SOSIOEKONOMI NEGERI JOHOR

2024

JOHOR STATE SOCIOECONOMIC DATA 2024

ISI KANDUNGAN / CONTENTS

Prakata <i>Acknowledgement</i>	8-9
Jata Johor <i>The Coat of Arms of The Johor State Darul Ta'zim</i>	10
Bendera Johor <i>Johor Flag</i>	11
Lagu Bangsa Johor	11
Peta Johor <i>Map of Johor</i>	12
Keluasan Negeri Johor Mengikut Daerah dan Bilangan Mukim, 2024 <i>Area of Johor State by District and Number of Subdistricts, 2024</i>	12
Senarai Parlimen Dan Dewan Undangan Negeri (DUN) Mengikut Parlimen Bagi Negeri Dan Jajahan Takluk Johor Darul Ta'zim <i>List Of Parliamentary And State Assembly (DUN) State By Parliament For Johor Darul Ta'zim</i>	13
DEMOGRAFI/ DEMOGRAPHY	
Keluasan Kawasan Operasi Pihak Berkuasa Tempatan, 2024 <i>The Area Of Operation Of The Local Authority, 2024</i>	16
Guna Tanah <i>Land Used</i>	17
Guna Tanah Industri dan Komersial <i>Industrial and Commercial Land Used</i>	18
Tepu Bina dan Bukan Tepu Bina <i>Built-up and Non-Built-up Areas</i>	19
Kawasan Greenfield Negeri Johor <i>Johor Greenfield Areas</i>	19
Senarai Keahlian Siswazah, 2024 <i>List of Graduate Memberships, 2024</i>	19
Taburan Penduduk Mengikut Daerah Di Negeri Johor, 2023-2024 <i>Population Distribution By District In Johor state, 2023-2024</i>	20
Statistik Anggaran Penduduk Mengikut Parlimen dan Dun, 2022 <i>Estimated Population Statistics by Parliament and Dun, 2022</i>	21
Statistik Anggaran Penduduk Mengikut Parlimen dan Dun, 2022p <i>Estimated Population Statistics by Parliament and Dun, 2022p</i>	22
Taburan Penduduk Mengikut Jantina, Etnik Dan Umur Di Negeri Johor, 2023-2024 <i>Population Distribution According To Gender, Ethnicity And Age In Johor State, 2023-2024</i>	23
Taburan Kepadatan Penduduk Mengikut Daerah & Jantina Di Negeri Johor, 2023-2024 <i>Distribution Of Population Density By District & Gender In Johor State, 2023-2024</i>	24
Taburan Penduduk Mengikut Daerah, Jantina Dan Usia Di Negeri Johor, 2023-2024 <i>Population Distribution According To District, Gender And Age In Johor State, 2023-2024</i>	25
Taburan Penduduk Mengikut Daerah, Jantina Dan Usia Di Negeri Johor, 2023-2024 <i>Population Distribution According To District, Gender And Age In Johor State, 2023-2024</i>	26
Taburan Penduduk Mengikut Daerah, Jantina Dan Usia Di Negeri Johor, 2023-2024 <i>Population Distribution According To District, Gender And Age In Johor State, 2023-2024</i>	27

Statistik Pendaftaran Kelahiran Di Negeri Johor, 2023-2024 <i>Birth Registration Statistics In Johor State, 2023-2024</i>	28
Bilangan Kematian Mengikut Daerah Dan Jantina Di Negeri Johor, 2024 <i>Number Of Deaths By District And Gender In Negeri Johor, 2024</i>	29
Jangka Hayat Di Negeri Johor, 2023-2024 <i>Life Expentency In Johor State, 2023-2024</i>	30
Nisbah Tanggungan Di Negeri Johor, 2023-2024 <i>Dependency Ratio In Johor State, 2023-2024</i>	30
Bilangan Tempat Kediaman, Isi Rumah Dan Purata Saiz Ahli Isi Rumah Mengikut Daerah Di Negeri Johor, 2023-2024 <i>Number Of Residence, Household Members By District In Johor State, 2023-2024</i>	31
PETUNJUK EKONOMI/ ECONOMIC INDICATORS	
KDNK Mengikut Negeri Pada Harga Malar 2015, 2022-2024 - RM Juta, <i>GDP By State At Constant 2015 Prices, 2022-2024 - RM Million</i>	34
KDNK Mengikut Negeri Pada Harga Malar 2015 - Perubahan Peratusan Tahunan & Peratus Sumbangan Kepada KDNK, 2022-2024 <i>GDP By State At Constant Prices 2015 - Annual Percentage Change & Percentage Share To GDP, 2022-2024</i>	35
KDNK Per Kapita Malaysia & Negeri Johor, 2022-2024 pada harga semasa - RM <i>GDP Per Capita of Malaysia & Johor State, 2022-2024 at current prices - RM</i>	36
Keluaran Dalam Negara Kasar (KDNK) Dan Kadar Pertumbuhan Tahunan (Pada Harga Malar 2015) Negeri Johor, 2020-2024 <i>Gross Domestic Product (GDP) And Annual Growth Rate (At Constant 2015 Prices) Johor State, 2020-2024</i>	36
KDNK Mengikut Jenis Aktiviti Ekonomi Pada Harga Malar 2015, 2021-2024 <i>GDP Johor State By Type Of Economic Activity At Constant 2015 Prices, 2021-2024</i>	37
KDNK Mengikut Jenis Aktiviti Ekonomi Pada Harga Malar 2015, 2021-2024 <i>GDP Johor State By Type Of Economic Activity At Constant 2015 Prices, 2021-2024</i>	38
KDNK Mengikut Jenis Aktiviti Ekonomi Pada Harga Malar 2015, 2021-2024 <i>GDP Johor State By Type Of Economic Activity At Constant 2015 Prices, 2021-2024</i>	39
Kadar Inflasi Malaysia & Negeri Johor, 2020-2024 <i>Inflation Rate Of Malaysia & Johor State, 2020-2024</i>	39
Perubahan Tahunan IHP Mengikut Kumpulan Utama (%) Di Negeri Johor, 2023-2024 <i>Annual Changes In The CPI By Main Group (%) In Johor State, 2023-2024</i>	40
Perubahan Tahunan IHP Di Negeri Johor Dan Malaysia, 2012-2024 <i>Annual Changes In The CPI In Johor State And Malaysia, 2012-2024</i>	40
Perubahan Tahunan Sub Kumpulan Makanan Dan Minuman Bukan Alkohol (%) Di Negeri Johor, 2023-2024 <i>Annual Changes Of Food And Non-Alcoholic Beverage Subgroups In Johor States, 2023-2024</i>	41
Purata Harga Item Terpilih Di Negeri Johor, 2023-2024 <i>Average Price For Selected Items In Johor State 2023-2024</i>	41
Jumlah Kutipan Hasil Dan Bukan Hasil Negeri Di Negeri Johor, 2020-2024 <i>Total Revenue And Non-Revenue Collection In Johor State, 2020-2024</i>	42
Jumlah Kutipan Hasil Kawasan Operasi Pihak Berkuasa Tempatan, 2024 <i>Total Local Authority Operating Area Revenue Collection, 2024</i>	42
Jumlah Agihan Tabung Pembangunan Usahawan Di Negeri Johor, 2024 <i>Total Distributions Of Tabung Pembangunan Usahawan In Johor State, 2024</i>	43
Bilangan Transaksi E-Pembayaran Kerajaan Negeri Johor <i>Number Of E-Payment Transaction For Johor State Government</i>	43
Jumlah Kutipan Zakat Di Negeri Johor, 2023-2024 <i>Total Zakat Collection In Johor State, 2023-2024</i>	44

Jumlah Agihan Zakat Di Negeri Johor, 2023-2024 <i>Total Zakat Distribution In Johor State, 2023-2024</i>	44
PERDAGANGAN DAN PERINDUSTRIAN/ TRADE AND INDUSTRY	
PELABURAN YANG DILULUSKAN DI NEGERI JOHOR, 2021-2024 <i>APPROVED INVESTMENT IN JOHOR STATE, 2021-2024</i>	46
PROJEK PEMBUATAN YANG DILULUSKAN MENGIKUT LOKASI DI NEGERI JOHOR, 2024 <i>APPROVED MANUFACTURING PROJECTS BY LOCATION IN THE JOHOR STATE, 2024</i>	46-47
PROJEK PERKHIDMATAN YANG DILULUSKAN MENGIKUT LOKASI DI NEGERI JOHOR, 2024 <i>APPROVED SERVICES PROJECTS BY LOCATION IN THE JOHOR STATE, 2024</i>	48-49
PROJEK PERKILANGAN YANG DILULUSKAN MENGIKUT SEKTOR DI NEGERI JOHOR, 2020-2024 <i>APPROVED MANUFACTURING PROJECTS BY SECTOR IN JOHOR STATE, 2020-2024</i>	50-55
PROJEK PERKILANGAN YANG DILULUSKAN DENGAN PENYERTAAN ASING DI NEGERI JOHOR, 2020-2024 <i>APPROVED MANUFACTURING PROJECTS WITH FOREIGN PARTICIPATION IN JOHOR STATE, 2020-2024</i>	56-57
PROJEK PERKHIDMATAN DILULUSKAN DI BAWAH BIDANG MIDA (2024) <i>SERVICE PROJECTS APPROVED UNDER MIDA (2024)</i>	58
NILAI PELABURAN DI SEKTOR PEMBUATAN NEGERI JOHOR MENGIKUT DAERAH, 2020-2024 <i>VALUE OF INVESTMENT IN THE MANUFACTURING SECTOR OF THE JOHOR STATE BY DISTRICT, 2020-2024</i>	58
PERDAGANGAN BARANGAN MENGIKUT RAKAN DAGANG UTAMA DI NEGERI JOHOR, 2024 <i>GOODS TRADE BY MAIN TRADING PARTNERS IN JOHOR STATE, 2024</i>	59
EKSPORT BARANGAN MENGIKUT KOMODITI UTAMA DI NEGERI JOHOR, 2020-2024 <i>EXPORT OF GOODS BY MAIN COMMODITIES IN JOHOR STATE, 2020-2024</i>	59
IMPURT BARANGAN MENGIKUT KOMODITI UTAMA DI NEGERI JOHOR, 2020-2024 <i>IMPORT OF GOODS ACCORDING IN JOHOR STATE MAIN COMMODITIES, 2020-2024</i>	60
PERTANIAN/ AGRICULTURE	
Pengeluaran Komoditi Pertanian Utama Di Negeri Johor, 2020-2024 <i>Production Of Major Agriculture Commodities In Johor State, 2020-2024</i>	62
Keluasan Bagi Pertanian Utama Di Negeri Johor, 2020-2024 <i>Area For Primary Agriculture In Johor State, 2020-2024</i>	63
Senarai Pengeluaran Sayur-sayuran Yang Utama Di Negeri Johor Mengikut Daerah Dan Tahun, 2022-2024 <i>List Of Highest Fruits Production In Johor State By District And Year, 2022-2024</i>	64
Senarai Pengeluaran Buah-Buahan Yang Utama Di Negeri Johor Mengikut Daerah Dan Tahun, 2022-2024 <i>List Of Highest Fruits Production In Johor State By District And Year, 2022-2024</i>	65
Senarai Pengeluaran Tanaman Industri Yang Utama Di Negeri Johor Mengikut Daerah Dan Tahun, 2022-2024 <i>List Of Highest Production Industrial Crops Production In Johor State By District And Year, 2022-2024</i>	66
Pengeluaran Hasil Tanam Kekal Pengeluaran Makanan (TKPM) Di Negeri Johor, 2022-2024 <i>Production Of Permanent Food Production (TKPM) In Johor State, 2022-2024</i>	66
Pengeluaran Hasil Ladang Rakyat Di Negeri Johor Mengikut Daerah, 2022-2024 <i>Production Of Ladang In Johor State By District, 2022-2024</i>	67
Pengeluaran Tandan Buah Segar Negeri Johor ('000 tan), 2020-2024 <i>Johor State Fresh Fruit Bunch Production ('000 tons), 2020-2024</i>	67

Statistik Industri Kelapa Sawit Di Negeri Johor, 2023-2024 <i>Palm Oil Industry Statistics In Johor State, 2023-2024</i>	68
Hasil Pengeluaran FELCRA Mengikut Jenis Pertanian Di Negeri Johor, 2020-2024 <i>FELCRA Production Results By Type Of Agriculture In Johor State, 2020-2024</i>	68
Pengeluaran Getah Mentah Negeri Johor, 2020-2024 <i>Johor State Raw Rubber Production, 2020-2024</i>	69
Keluasan Tanaman Getah Mengikut Agensi Di Negeri Johor, 2023-2024 <i>Rubber Plantation Area By Agencies In Johor State, 2023-2024</i>	69
Hasil Pengeluaran FELDA Mengikut Jenis Pertanian Di Negeri Johor, 2020-2024 <i>FELDA Production Results By Type Of Agriculture In Johor State, 2020-2024</i>	70
Pengeluaran Ternakan Mengikut Jenis Di Negeri Johor (Tan Metrik), 2020-2024 <i>Livestock Production By Type In Johor State (Metric Tons), 2020-2024</i>	70
Pengeluaran Ternakan Mengikut Jenis Di Negeri Johor (Tan Metrik), 2020-2024 <i>Livestock Production By Type In Johor State (Metric Tons), 2020-2024</i>	71
Eksport Ternakan Utama Johor, 2020-2024 <i>Johor's Main Livestock Exports, 2020-2024</i>	71
Senarai Pengeluaran Hasil Ternakan Utama Di Negeri Mengikut Daerah Dan Tahun, 2023-2024 <i>List Of Main Livestock Production In Johor State By District And Year, 2023-2024</i>	72
Senarai Pengeluaran Hasil Ternakan Utama Di Negeri Johor Mengikut Tahun, 2023 & 2024 <i>List Of Main Livestock Production In Johor State By Year, 2023 & 2024</i>	73
Populasi Ternakan Utama Di Negeri Johor, 2023 & 2024 <i>Population Of Main Livestock In Johor State, 2023 & 2024</i>	73
Bilangan Nelayan Mengikut Daerah / kawasan perikanan 2023 - 2024 <i>Number of Fishermen by District / Fishing Area 2023 - 2024</i>	74-75
Nilai Tangkapan Laut Negeri Johor Mengikut Kawasan (RM Juta), 2023-2024 <i>Johor State Marine Catch Value by Area (RM Million), 2023-2024</i>	75
Pengeluaran Perikanan Utama Negeri Johor (Tan Metrik), 2020-2024 <i>Johor State Main Fisheries Production (Metric Tons), 2020-2024</i>	76
Pengeluaran Akuakultur Mengikut Daerah Di Negeri Johor, 2023 & 2024 <i>Aquaculture Production By District In Johor State, 2023 & 2024</i>	77
Senarai Perikanan Utama Akuakultur Di Negeri Johor Mengikut Daerah Dan Tahun, 2022-2024 <i>List Of Main Aquaculture Fisheries In Johor State By District And Years, 2022-2024</i>	78
Senarai Perikanan Utama Marin Di Negeri Johor Mengikut Daerah Dan Tahun, 2022-2024 <i>List Of Main Marine Fisheries In Johor State By District And Year, 2022-2024</i>	78
Senarai Utama Perikanan Darat Di Negeri Johor Mengikut Daerah Dan Tahun, 2022-2024 <i>List Of Main Marine Fisheries In Johor State By District And Year, 2022-2024</i>	79
Eksport Hasil Perikanan Utama Johor, 2020-2024 <i>Export Of Johor's Main Fisheries Products, 2020-2024</i>	80
PERLOMBONGAN & PENGKUIARIAN/ MINING & QUARRYING	
Eksport Barangan Kayu Utama Mengikut Jenis Di Negeri Johor (Meter Padu), 2020-2024 <i>Exports Of Main Timber Products By Type In Johor State (Cubic Meters), 2020-2024</i>	82
Pengeluaran Hasil Bahan Batuan Negeri Johor Untuk Tujuan Tempatan (Meterpadu/ Meterpersegi/ Ketul), 2020-2024 <i>Production Of Rock Material In The Johor State For Local Purposes (Unit Meters/ Square Meters/ Blocks), 2020-2024</i>	83

ISI KANDUNGAN / CONTENTS

Eksport Pelbagai Hasil Bahan Batuan Negeri Johor (Meterpadu/ Meterpersegi/ Keful), 2020-2024 <i>Export Of Various Rock Material Products From The Johor State (Unit Meters/ Square Meters/Blocks), 2020-2024</i>	84
Pengeluaran Hasil Bahan Mineral Negeri Johor Untuk Tujuan Tempatan (Tan Metrik), 2020-2024 <i>Production Of Mineral Materials In The Johor State For Local Purposes (Metric Tons), 2020-2024</i>	84
INFRASTRUKTUR/ INFRASTRUCTURE	
Panjang Jalan Dan Jenis Permukaan (KM) Di Negeri Johor, 2024 <i>Road Length And Surface Types (KM) In Johor State, 2024</i>	86
Perincian Jalan Persekutuan Di Negeri Johor, 2024 <i>Detail Of Federal Roads In Johor State, 2024</i>	87-88
Perincian Jalan Negeri Mengikut Pihak Berkuasa Jalan (KM) Di Negeri Johor, 2024 <i>Detail Of State Roads According To Local Authorities (KM) In Johor State, 2024</i>	89
Unit Jualan KWJ (Juta) Mengikut Jenis Pengguna Dan Daerah Di Negeri Johor, 2020-2024 <i>KWJ Sales Units (Millions) By User Type And District In Johor State, 2020-2024</i>	90-91
TENAGA ELEKTRIK YANG DIBEKALKAN DAN DIGUNAKAN MENGIKUT JENIS PENGGUNA DI NEGERI JOHOR, 2023-2024 <i>ELECTRICITY SUPPLY AND USAGE TO USER TYPES IN JOHOR STATE, 2023-2024</i>	92
UNIT JUALAN KWJ (JUTA) MENGIKUT JENIS PENGGUNA DI NEGERI JOHOR, 2020-2024 <i>KWJ SALES UNITS (MILLIONS) ACCORDING TO USER TYPE IN JOHOR STATE, 2020-2024</i>	92
KADAR PENEMBUSAN JALUR LEBAR TALIAN TETAP DAN SELULAR MUDAH ALIH PER 100 PENDUDUK DI NEGERI JOHOR (%), 2023 & 2024 <i>FIXED LINE AND MOBILE CELLULAR BROADBAND PENETRATION RATE PER 100 POPULATION IN JOHOR STATE (%), 2023 & 2024</i>	92
ALAM SEKITAR/ ENVIRONMENT	
Bilangan dan Panjang Sungai & Parit Mengikut Daerah Di Negeri, 2024 <i>List Of River By District In Johor State, 2024</i>	94
Senarai Sungai mengikut Daerah dan Mukim Di Negeri Johor <i>List of Rivers by District and Mukim in the State of Johor</i>	95-101
Kes Aduan Pencemaran Mengikut Jenis Pencemaran Dan Daerah Di Negeri Johor, 2020-2024 <i>Pollution Complaint Cases According To Pollution Type And District In Johor State, 2020-2024</i>	102
Penggunaan Air (Meter Padu) Mengikut Daerah Di Negeri Johor, 2020-2024 <i>Water Consumption (Cubic Meters) By District In Johor State, 2020-2024</i>	103
Air Tidak Berhasil (Meter Padu) Mengikut Daerah Di Negeri Johor, 2020-2024 <i>Non-Revenue Water (Cubic Meters) By District In Johor State, 2020-2024</i>	103
PENGGUNAAN AIR (METER PADU) MENGIKUT KATEGORI DI NEGERI JOHOR, 2020-2024 <i>WATER CONSUMPTION (CUBIC METERS) BY CATEGORY IN JOHOR STATE, 2020-2024</i>	104
Penggunaan Air (Meter Padu) Mengikut Kategori (Tarif) Di Negeri Johor, 2023-2024 <i>Water Usage (Cubic Metres) According To Categories (Tariff) In Johor State, 2023-2024</i>	105
Penggunaan Air Dan Hasil Kutipan Mengikut Daerah Di Negeri Johor, 2023-2024 <i>Water Usage And Collection Revenue According To District In Johor State, 2023-2024</i>	106

Senarai Loji Rawatan Air Di Negeri Johor, 2024 <i>List Of Water Treatment Plant In Johor State, 2024</i>	107
Data-Data Lain Berkaitan Air di Negeri Johor <i>Other Data Related to Water in the State of Johor</i>	108
Pengeluaran Dan Hasil Daripada Sumber Perhutanan Di Negeri Johor, 2023-2024 <i>Production And Output From Forest Resources In Johor State, 2023-2024</i>	109
Pengeluaran Barangan Kayu Utama Mengikut Jenis Di Negeri Johor (Meter Padu), 2020-2024 <i>Production Of Primary Timber Products By Type In Johor State (Cubic Meters), 2020-2024</i>	109
Kutipan Hasil Hutan Di Negeri Johor, 2020-2024 <i>Collection Of Forest Products In Johor State, 2020-2024</i>	110
PERUMAHAN DAN HARTANAH/ HOUSING AND REAL ESTATE	
Dasar Perumahan Di Negeri Johor Mengikut Daerah, 2024 <i>Johor State Housing Policy By District, 2024</i>	112
Bilangan Taman Perumahan Mengikut Daerah Di Negeri Johor, 2024 <i>Number Of Housing Estates By District In Johor State, 2024</i>	113
Status Pasaran Harta Di Negeri Johor, 2024 <i>Property Market Status In Johor State, 2024</i>	114
Harga Harta Kediaman Mengikut Jenis Kediaman dan Daerah di Negeri Johor, 2024 <i>Residential Property Prices According To Property Type And District In Negeri Johor, 2024</i>	115
Penawaran Unit Kediaman Mengikut Jenis Di Negeri Johor, 2024 <i>Offer Of Residential Units By Type In Johor State, 2024</i>	116
Penawaran Unit Kediaman Mengikut Jenis Di Negeri Johor, 2024 <i>Offer Of Residential Units By Type In Johor State, 2024</i>	117
Penawaran Unit Kediaman Mengikut Jenis Di Negeri Johor, 2024 <i>Offer Of Residential Units By Type In Johor State, 2024</i>	118
Penawaran Unit Kediaman Mengikut Jenis Di Negeri Johor, 2024 <i>Offer Of Residential Units By Type In Johor State, 2024</i>	119
Penawaran Unit Kediaman Mengikut Jenis Di Negeri Johor, 2024 <i>Offer Of Residential Units By Type In Johor State, 2024</i>	120
Trend Penawaran Ruang Membeli Belah Di Negeri Johor, 2020-2024 <i>Trends In The Offer Of Shopping Space In Johor State, 2020-2024</i>	121
Jumlah Ruang Dan Kadar Penghunian (%) Kompleks Perniagaan, 2020-2024 <i>Total Space And Occupancy Rate (%) Business Complexes, 2020-2024</i>	121
GUNA TENAGA / USE ENERGY	
Kadar Pengangguran Dan Penyertaan Tenaga Buruh Mengikut Jantina Di Negeri Johor, 2020-2024 <i>Unemployment Rate And Labor Force Participation By Gender In Johor State, 2020-2024</i>	124
Kadar Penyertaan Tenaga Buruh Mengikut Kumpulan Umur Dan Strata (%) Di Negeri Johor, 2023-2024 <i>Labour Force Participation Rate By Age Group And Strata (%) In Johor State, 2023-2024</i>	124
Penduduk Bekerja Mengikut Pencapaian Pendidikan Dan Jantina Di Negeri Johor, 2023-2024 <i>Employed Population By Educational Achievement And Gender In Johor State, 2023-2024</i>	125
Bilangan Penduduk Bekerja Mengikut Pekerjaan Dan Jantina Di Negeri Johor, 2023-2024 <i>Number Of Employed Population By Occupation And Gender In Johor State, 2023-2024</i>	125
Bilangan Penduduk Bekerja Mengikut Sektor Di Negeri Johor Dan Malaysia, 2023-2024 <i>Number Of Employed Population By Sector In Johor State And Malaysia, 2023-2024</i>	126

Bilangan Dan Peratus Penduduk Bekerja Mengikut Industri Di Negeri Johor, 2023-2024 <i>Number And Percentage Of Employed Population By Industry In Johor State, 2023-2024</i>	127
Bilangan Kakitangan Pentadbiran Awam Di Negeri Johor, 2024 <i>The Number Of Public Servants In Johor State, 2024</i>	128
Bilangan Kakitangan Pentadbiran Awam Mengikut Jantina Di Negeri Johor, 2024 <i>Number Of Public Servants By Gender In Johor State, 2024</i>	128
Kekosongan Jawatan Mengikut Kumpulan Pekerjaan Di Negeri Johor, 2023-2024 <i>Job Vacancies By Occupational Group In Johor State, 2023-2024</i>	129
Pencari Kerja Berdaftar Di Negeri Johor, 2023-2024 <i>Registered Job Seekers In Johor State, 2023-2024</i>	129
Bilangan Kehilangan Pekerjaan Di Negeri Johor, 2023-2024 <i>Number Of Job Losses In Johor State, 2023-2024</i>	130
PENDIDIKAN/ EDUCATION	
Bilangan Institusi Pendidikan Di Negeri Johor, 2024 <i>The Number Of Educational Institutions In Johor State, 2024</i>	132
Bilangan Institusi Taman Asuhan & Bimbingan Kanak-Kanak Di Negeri Mengikut Daerah, 2024 <i>Number Of Children & Guidance Centers In Johor State Based On District, 2024</i>	132
Bilangan Penghuni Taman Asuhan & Bimbingan Kanak-Kanak Di Negeri Mengikut Daerah, 2024 <i>Number Of Children & Guidance Centers In Johor State Based On District, 2024</i>	133
Bilangan Guru Taman Asuhan & Bimbingan Kanak-Kanak Di Negeri Mengikut Daerah, 2024 <i>Number Of Children & Guidance Centers In Johor State Based On District, 2024</i>	133
Maklumat Sekolah Rendah, Guru Dan Murid Mengikut Daerah Di Negeri Johor, 2024 <i>Primary School Information, Teachers And Pupils By District In Johor State, 2024</i>	134
Bilangan Sekolah Rendah mengikut Daerah Di Negeri Johor, 2024 <i>Number Of Primary School By District In Johor State, 2024</i>	135
Bilangan Murid Sekolah Rendah Mengikut Jenis Dan Daerah Di Negeri Johor, 2024 <i>Number Of Primary Schools Student By Type And District In Johor State 2024</i>	135
Maklumat Sekolah Menengah, Guru Dan Murid Mengikut Daerah Di Negeri Johor, 2024 <i>Middle School Information, Teachers And Pupils by District In Johor State, 2024</i>	136
Bilangan Sekolah Menengah Mengikut Daerah In Negeri Johor, 2024 <i>Number Of Secondary School By District In Johor State, 2024</i>	136
Bilangan Murid Sekolah Menengah Mengikut Jenis dan Daerah Di Negeri Johor, 2024 <i>Number Of Secondary Schools Student By Type and District In Johor State, 2024</i>	137
Institusi Pengajian Tinggi Awam Di Negeri Johor, 2024 <i>Public Higer Educations Institutions In Johor State, 2024</i>	138
Institusi Pengajian Tinggi Swasta Di Negeri Johor, 2024 <i>Private Higer Educations Institufutions In Johor State, 2024</i>	139
Institusi Pengajian Tinggi Swasta Di Negeri Johor, 2024 <i>Private Higer Educations Institutions In Johor State, 2024</i>	140
Maklumat pelajar Johor di Institusi pendidikan IPTA / IPTS diluar negeri Johor <i>Information about Johor students at public higher education institutions (IPTA/ IPTS) outside the state of Johor</i>	140
Senarai Tahfiz Berdaftar Di Negeri Johor, 2024 <i>List Of Tahfiz Registered In Johor State, 2024</i>	141

Maklumat Sekolah Agama, Guru Dan Murid Di Negeri Johor, 2020-2024 <i>Information On Religious Schools, Teachers And Students In Johor State, 2020-2024</i>	141
Bilangan Pelajar Program Fast Track (SPM) Lepasn Tahfiz Di Negeri Johor, 2022-2024 <i>Number Of Fast Track Students Graduating Tahfiz In Johor State, 2022-2024</i>	142
Prestasi Peperiksaan Awam Di Negeri Johor : SPM <i>Public Examination Performance In Johor State : SPM</i>	142
Prestasi Peperiksaan Awam Di Negeri Johor : STPM <i>Public Examination Performance In Johor State : STPM</i>	143
Prestasi Peperiksaan Awam Di Negeri Johor : STAM <i>Public Examination Performance In Johor State : STAM</i>	143
Statistik Utama Siswazah Di Negeri Johor, 2023 & 2024 <i>Graduate Main Statistics In Johor State, 2023 & 2024</i>	144
Maklumat Perpustakaan Awam Di Negeri Johor, 2020-2024 <i>Public Library Information In Johor State, 2020-2024</i>	145
Bilangan Ahli Dan Pengunjung Perpustakaan Awam Di Negeri, 2024 <i>Number Of Members And Visitors Of Public Libraries In Johor State, 2024</i>	146
KESIHATAN/ HEALTH	
Kemudahan Kesihatan Mengikut Daerah Di Negeri Johor, 2024 <i>Health Facilities By District In Johor State, 2024</i>	148
Bilangan Hospital Kerajaan Dan Hospital Swasta Di Negeri Johor,2024 <i>Number Of Government Hospital And Private Hospitals In Johor State, 2024</i>	149
Bilangan Katil Hospital Kerajaan Dan Hospital Swasta Mengikut Daerah Di Negeri Johor, 2020-2024 <i>Number Of Government Hospital Beds And Private Hospitals By District In Johor State, 2020-2024</i>	150
Bilangan Tenaga Kerja Pusat Kesihatan Di Negeri Johor <i>Number Of Health Center Workforce In Johor State</i>	151
Bilangan Tenaga Kerja Pusat Kesihatan Di Negeri Johor <i>Number Of Health Center Workforce In Johor State</i>	152
Bilangan Tenaga Kerja Pusat Kesihatan Di Negeri Johor <i>Number Of Health Center Workforce In Johor State</i>	153
Bilangan Tenaga Kerja Pusat Kesihatan Di Negeri Johor <i>Number Of Health Center Workforce In Johor State</i>	154
Bilangan Tenaga Kerja Pusat Kesihatan Di Negeri Johor <i>Number Of Health Center Workforce In Johor State</i>	155
Bilangan Tenaga Kerja Hospital Awam Di Negeri Johor <i>Number Of Hospital Workforce In Johor State</i>	156
Bilangan Tenaga Kerja Hospital Awam Di Negeri Johor <i>Number Of Hospital Workforce In Johor State</i>	157
Bilangan Tenaga Kerja Hospital Awam dan Pusat Kesihatan Di Negeri Johor <i>Number of Public Hospital and Health Center Workers in the State of Johor</i>	158-159
Bilangan Personel Perubatan Di Negeri Johor, 2024 <i>The Number Of Medical Personnel In Johor State, 2024</i>	160
Bilangan Tenaga Kerja Pusat Kesihatan Di Negeri Johor, 2020-2024 <i>Number Of Health Center Workforce In Johor State, 2020-2024</i>	160
Bilangan Tenaga Kerja Hospital Awam dan Pusat Kesihatan Di Negeri Johor <i>Number of Public Hospital and Health Center Workers in the State of Johor</i>	161
Penyakit Utama Penduduk Mengikut Daerah Di Negeri Johor, 2020-2024 <i>Major Diseases Of The Population By District In The Johor State, 2020-2024</i>	162
KESELAMATAN/ SECURITY	
Statistik Lokasi, Bilangan Anggota Dan Kenderaan Bomba Di Negeri Johor, 2024 <i>Statistics Of Locations, Number Of Personnel And Fire Trucks In Johor State, 2024</i>	164

ISI KANDUNGAN / CONTENTS

Statistik Lokasi, Bilangan Anggota Dan Kenderaan Bomba Di Negeri Johor, 2024 <i>Statistics Of Locations, Number Of Personnel And Fire Trucks In Johor State, 2024</i>	165	Kargo-Kargo Yang Dikendalikan Oleh Pelabuhan Tanjung Pelepas Di Negeri Johor, 2020-2024 <i>Cargoes Handled By The Port Of Tanjung Pelepas In Johor State, 2020-2024</i>	176
Statistik Kes Kebakaran Mengikut Daerah Di Negeri, 2024 <i>Statistic Of Fire Cases By District In Johor State, 2024</i>	165	Pengendalian Kargo Di Pelabuhan Pasir Gudang Di Negeri Johor (Tan Metrik), 2020-2024 <i>Cargo Handling At Pasir Gudang Port In Johor State (Metric Tons), 2020-2024</i>	177
Bilangan Ibu Pejabat Polis Daerah, Balai Polis & Pondok Polis Mengikut Daerah Di Negeri Johor, 2024 <i>Number Of District Police Headquarters, Police Stations And Police Post By District In Johor State, 2024</i>	166	Pergerakan Penumpang Dan Pengendalian Barangan Melalui Ktmb Di Negeri Johor, 2020-2024 <i>Passenger Movement And Goods Handling Through Ktmb In Johor State, 2020-2024</i>	177
Bilangan Tenaga Kerja Polis Di Negeri Johor, 2024-2025 <i>Number Of Police Personnel in the State of Johor, 2024-2025</i>	166	Jenis Kenderaan Bermotor Yang Berdaftar Di Negeri Johor, 2020-2024 <i>Types Of Motor Vehicles Registered In Johor State, 2020-2024</i>	178
Statistik Kes Jenayah Kekerasan Mengikut Kategori Di Negeri Johor, 2023 & 2024 <i>Statistics Of Violent Crime Cases By Category In Johor State, 2023 & 2024</i>	167	Bilangan Pertubuhan Perniagaan Kenderaan Bermotor Mengikut Daerah Di Negeri Johor, 2020-2024 <i>Number Of Motor Vehicle Business Organizations By District In Johor State, 2020-2024</i>	178
Statistik Kes Jenayah Harta Benda Mengikut Kategori Di Negeri Johor, 2023 & 2024 <i>Statistic Of Property Criminal Cases By Category In Johor State, 2023 & 2024</i>	167	Bilangan Pengguna Pengangkutan Awam Mengikut Daerah Di Negeri Johor, 2022-2024 <i>Number Of Public Transport Passenger By District In Johor State, 2022-2024</i>	179
Jenis Kenderaan Terlibat Dalam Kemalangan Jalan Raya Di Negeri Johor, 2023 & 2024 <i>Type Of Vehicles Involved Road Accidents In Johor State, 2023 & 2024</i>	168	PELANCONGAN/ TOURISM	
Kes Kemalangan Jalan Raya Mengikut Daerah Di Negeri Johor, 2023 & 2024 <i>Road Accident Cases By District In Johor State, 2023 & 2024</i>	169	Jumlah Kemasukan Pelawat Asing Di Negeri Johor Bagi Sepanjang Tahun 2023 <i>Total Inflow Of Foreign Visitors In The State Of Johor For The Year 2023</i>	182-183
Statistik Lokasi, Bilangan Anggota Dan Kenderaan APM Di Negeri Johor, 2024-2025 <i>Statistics Of Locations, Number Of Personnel And Trucks MCDF In Johor State, 2024-2025</i>	170-171	Jumlah Pengunjung Ke Muzium Di Negeri Johor, 2023-2024 <i>Number Of Visitors To Museums In Johor State, 2023-2024</i>	184-185
Maklumat Orang Kena Pengawasan (OKP) AADK Negeri Johor, 2024 <i>Information on People Under Supervision in the State of Johor, 2024</i>	172	Pengunjungan Taman Eko Rimba Di Negeri Johor, 2023-2024 <i>Visit To The Rimba Eco Park In Johor State, 2023-2024</i>	186
Maklumat Pusat Pemulihan Persendirian (PPP) di Negeri Johor, 2024 <i>Information on Private Rehabilitation Centers (PPP) in the State of Johor, 2024</i>	172	Kedatangan Pelancong Ke Inap Desa Mengikut Daerah Di Negeri Johor, 2023-2024 <i>Tourist Arrivals To Countryside Homestays By District In Johor State, 2023-2024</i>	187
Maklumat Pusat Pemulihan Persendirian (PPP) di Negeri Johor, 2024 <i>Information on Private Rehabilitation Centers (PPP) in the State of Johor, 2024</i>	172	Senarai Hotel Di Negeri Johor <i>List Of Hotels In Johor State</i>	188
PENGANGKUTAN/ TRANSPORTATION		BILANGAN HOTEL DAN BILIK DI JOHOR MENGIKUT LOKASI, 2024 <i>Number Of Hotel And Room In Johor By Location, 2024</i>	188
Kemasukan Warga Asing Ke Malaysia Melalui Negeri Johor Mengikut Negara Asal, 2020-2024 <i>Entry Of Foreigners Into Malaysia Through The Johor State By Country Of Origin, 2020-2024</i>	174	LIMA NEGERI ASAL PELANCONGAN TERTINGGI YANG BERKUNJUNG KE NEGERI JOHOR, 2024 <i>The Top Five States Of Origin For Tourism Visiting The State Of Johor, 2024</i>	189
Kemasukan Warga Asing Mengikut Pintu-Pintu Masuk Utama Di Negeri Johor, 2024 <i>Entry Of Foreigners According To The Main Entrances In Johor State, 2024</i>	174	LIMA DESTINASI TUMPUAN UTAMA PELAWAT DOMESTIK DAN PELANCONG KE JOHOR, 2023 DAN 2024 <i>Top Five Destinations Most Visited By Domestic Visitors And Tourists To Johor, 2023 And 2024</i>	189
Bilangan Penerbangan Domestik Dan Antarabangsa Di Lapangan Terbang Antarabangsa Sultan Ismail, Senai, Johor, 2020-2024 <i>Number Of Domestic And International Flights At Sultan Ismail International Airport, Senai, Johor, 2020-2024</i>	175	TERIMAAN PELANCONGAN DOMESTIK, 2023-2024 <i>Domestic Tourism Receipts, 2023-2024</i>	189
Pergerakan Penumpang Di Lapangan Terbang Antarabangsa Sultan Ismail Senai, Johor, 2020-2024 <i>Passenger Movement At Sultan Ismail Senai International Airport, Johor, 2020-2024</i>	175	TERIMAAN DARIPADA PELAWAT DOMESTIK KE NEGERI JOHOR MENGIKUT KOMPONEN, 2023-2024 <i>Receipts From Domestic Visitors To The Johor State By Component, 2023-2024</i>	190
Bilangan Pergerakan Kargo (Kilogram) Di Lapangan Terbang Antarabangsa Sultan Ismail, Senai, Johor, 2020-2024 <i>Number Of Cargo Movements (Kilograms) At Sultan Ismail International Airport, Senai, Johor, 2020-2024</i>	176	SOSIAL/ SOCIAL	
		Bilangan Tempat Ibadat Mengikut Daerah Di Negeri Johor, 2024 <i>Number Of Places Of Worship By District In Johor State, 2024</i>	192
		Bilangan Kemudahan Awam Mengikut Daerah Di Negeri Johor, 2024 <i>Number Of Public Facilities By District In Johor State, 2024</i>	193
		Bilangan Kemudahan Awam Mengikut Daerah Di Negeri Johor, 2024 <i>Number Of Public Facilities By District In Johor State, 2024</i>	194
		Jumlah Perkahwinan Dan Penceraian Orang Islam Mengikut Daerah Di Negeri Johor, 2024 <i>Number Of Marriages And Divorces Of Muslims By District In Johor State, 2024</i>	195
		Jumlah Perkahwinan Dan Penceraian Orang Bukan Islam Mengikut Daerah Di Negeri Johor, 2024 <i>Number Of Marriages And Divorces Of Non-Muslims By District In Johor State, 2024</i>	195



Statistik Kemiskinan (Ekasih) Mengikut Daerah Di Negeri Johor, 2022-2024 <i>Poverty Statistic (Ekasih) By District In Johor State, 2022-2024</i>	196
Perbandingan Pendapatan Garis Kemiskinan, 2019 & 2022 <i>Average Poverty Line (Pgl) Comparison, 2019 & 2022</i>	196
Bilangan Penghuni Institusi Kebajikan Am Mengikut Jenis Perkhidmatan Di Negeri Johor, 2024 <i>Number Of Residents In General Welfare Institutions By Type Of Service In Johor State, 2024</i>	197
Bilangan Orang Kelainan Upaya (Oku) Yang Berdaftar Mengikut Jenis Kecacatan Di Negeri Johor, 2023-2024 <i>Number Of Registered Persons With Disabilities (PwD) By Type Of Disability In Johor State, 2023-2024</i>	198
Bilangan Penerima Bantuan Mengikut Skim Dan Daerah Di Negeri Johor, 2024 <i>Number Of Beneficiaries By Scheme And District In Johor State, 2024</i>	198
Bilangan Penerima Bantuan Dan Jumlah Peruntukan Bagi Setiap Daerah Di Negeri Johor, 2020-2024 <i>Number Of Aid Recipients And Total Allocations For Each District In Johor State, 2020-2024</i>	199
Taburan Ibu Tunggal Berdaftar Mengikut Daerah Di Negeri Johor, 2024 <i>Population Distribution Of Registered Single Mother According To District In Johor State, 2024</i>	200
Taburan Ibu Tunggal Berdaftar Mengikut Daerah Di Negeri Johor, 2024 <i>Population Distribution Of Registered Single Mother According To District In Johor State, 2024</i>	201
Bilangan Penerima Bantuan Ibu Tunggal Mengikut Daerah Di Negeri Johor, 2024 <i>Number Of Single Mom Assistances Recipients By Districts In Johor State, 2024</i>	202
Insiden Kemiskinan Mengikut Strata Dan Daerah Negeri Johor, 2022 Dan 2024 <i>Poverty Incidence By Strata And Administrative District In Johor State, 2022 And 2024</i>	203
Perbandingan Insiden Kemiskinan Di Malaysia Dan Negeri Johor, 2022 & 2024 <i>Comparison Of Poverty Incidents In Malaysia And Johor State, 2022 & 2024</i>	203
BELIA, SUKAN & USAHAWAN/ YOUTH, SPORTS & ENTREPRENEURS	
Bilangan Usahawan Mengikut Jantina dan daerah di Negeri Johor, 2025 <i>Distribution of Entrepreneurs by Gender and District in the State of Johor, 2025</i>	206
Bilangan Fasiliti Sukan di Negeri Johor <i>Number of Sports Facilities in the State of Johor</i>	206
Bilangan Fasiliti Sukan di Negeri Johor <i>Number of Sports Facilities in the State of Johor</i>	207
Bilangan Fasiliti Sukan Dibawah Pejabat Daerah Dan Pihak Berkuasa Tempatan <i>Number Of Sports Facilities Under District Offices And Local Authorities</i>	207
Senarai Fasiliti Sukan Dibawah Perbadanan Stadium Johor <i>List Of Sports Facilities Under The Johor Stadium Corporation</i>	208
Senarai Fasiliti Sukan Dibawah Jabatan Belia Dan Sukan Johor <i>List of Sports Facilities Under the Johor Youth and Sports Department</i>	208
Senarai Fasiliti Sukan Dibawah Majlis Sukan Negarar <i>List of Sports Facilities Under the National Sports Council</i>	208
Bilangan Atlet Sukan Mengikut Kategori Sukan Negeri Johor <i>Number of Athletes by Sports Category in the State of Johor</i>	209
Senarai Fasiliti Sukan Dibawah Perbadanan Stadium Johor <i>List Of Sports Facilities Under The Johor Stadium Corporation</i>	209
Bilangan Ahli Southern Volunteers mengikut Daerah di Negeri Johor <i>Number of Southern Volunteers members by District in the State of Johor</i>	210
Bilangan Ahli Dewan Muda Johor mengikut Daerah di Negeri Johor <i>Number of Youth Associations by District in the State of Johor</i>	210

ORANG ASLI	
Taburan Penduduk Orang Asal (Orang Asli) Mengikut Jantina, Etnik Dan Usia Di Negeri Johor, 2023-2024 <i>Distribution Of Indigenous Population By Gender, Ethnicity And Age In The State Of Johor, 2023-2024</i>	212
Taburan Penduduk Orang Asal (Orang Asli) Mengikut Jantina, Etnik Dan Usia Di Negeri Johor, 2023-2024 <i>Distribution Of Indigenous Population By Gender, Ethnicity And Age In The State Of Johor, 2023-2024</i>	213
Senarai Kampung Orang Asal (Orang Asli) Mengikut Daerah Di Negeri Johor <i>List Of Indigenous Villages By District In The State Of Johor</i>	214
Jumlah Isi Rumah Orang Asal (Orang Asli) Di Negeri Johor <i>Number Of Orang Asli Households In The State Of Johor</i>	214
Bilangan Taman Asuhan & Bimbingan Kanak-Kanak Orang Asal (Orang Asli) Di Negeri Mengikut Daerah, 2024 <i>Number Of Childcare & Guidance Centers For Indigenous Children (Orang Asli) In The State By District, 2024</i>	215
Jumlah Pelajar Spm Orang Asal (Orang Asli), 2025 Dan 2026 <i>Number Of Indigenous (Orang Asli) Spm Students, 2025 And 2026</i>	215
Sumber Bekalan Air Kampung Orang Asal (Orang Asli) Negeri Johor <i>Water Supply Sources For Indigenous Villages In Johor State</i>	216
Bekalan Elektrik Kampung Orang Asal (Orang Asli) <i>Electricity Supply To Indigenous Villages (Orang Asli)</i>	217

**BPENJOHOR**BAHAGIAN PERANCANG
EKONOMI NEGERI JOHOR

PERUTUSAN

YBHG. TIMBALAN SETIAUSAHA KERAJAAN JOHOR (PEMBANGUNAN)

Bismillahirrahmanirrahim,

Assalamualaikum warahmatullahi wabarakatuh, salam sejahtera dan salam Maju Johor.

Alhamdulillah, setinggi-tinggi kesyukuran saya panjatkan ke hadrat Allah SWT kerana dengan limpah kurnia dan izin-Nya, Buku Data Sosioekonomi Negeri Johor 2024 telah berjaya diterbitkan.

Buku Data Sosioekonomi ini merupakan dokumen rujukan yang mengandungi pelbagai dapatan sosioekonomi Negeri Johor yang boleh dimanfaatkan oleh pelbagai pihak dalam merencanakan segala tindakan dan dasar, agar strategi pembangunan negeri menjadi lebih tersasar dan berkesan. Data terkini amatlah penting untuk dijadikan sumber maklumat dalam merangka perancangan yang seiring dengan visi Maju Johor 2030, iaitu menjadikan Johor sebuah negeri maju yang progresif, inklusif dan mampan menjelang tahun 2030. Saya yakin Buku Data Sosioekonomi Negeri Johor 2024 akan menjadi salah satu panduan utama para pelabur bagi mendukung keputusan yang tepat dalam strategi pelaburan mereka di Negeri Johor Darul Ta'zim.

Saya merakamkan setinggi-tinggi penghargaan dan ucapan terima kasih kepada semua jabatan dan agensi atas kerjasama yang sangat baik dalam menyalurkan maklumat yang tepat sepanjang proses penerbitan buku ini. Semoga usaha dan kerjasama erat ini terus diperkukuh dan diteruskan pada masa akan datang demi pembangunan Johor yang lebih gemilang.

Sekian, terima kasih.

YANG BERBAHAGIA TUAN HJ. AHMAD NAZIR BIN HJ. MOHD NASIR
TIMBALAN SETIAUSAHA KERAJAAN JOHOR (PEMBANGUNAN)



MESSAGE FROM

YBHG. DEPUTY STATE SECRETARY OF JOHOR (DEVELOPMENT)

*In the name of Allah S.W.T, the Most Gracious, the Most Merciful.
Peace be upon you and prosperity be upon Johor.*

All praise be to Allah, the Almighty, as He has blessed us with His abundance and grace, enabling the successful publication of the 2024 Johor State Socioeconomic Data Book.

This Socioeconomic Data Book serves as a reference document that provides comprehensive socioeconomic insights into the State, intended for use by various stakeholders in their planning and policymaking processes, to ensure that Johor's development strategies are more targeted and effective. Up-to-date data forms an essential pool of information that guides planning efforts aligned with the Maju Johor 2030 vision, which is to transform Johor into a progressive, inclusive, and sustainable state by 2030. I am confident that the 2024 Johor State Socioeconomic Data Book will serve as one of the main reference sources for investors seeking to make well-informed decisions on investment strategies in Johor Darul Ta'zim.


I express my deepest appreciation to all the departments and agencies for their excellent cooperation in providing reliable and accurate information for the making of this book. I hope that this shared effort and close collaboration will continue to thrive in the future, supporting the ongoing development of Johor.

Thank you.

YANG BERBAHAGIA TUAN HJ. AHMAD NAZIR BIN HJ. MOHD NASIR
DEPUTY STATE SECRETARY OF JOHOR (DEVELOPMENT)

JATA JOHOR

THE COAT OF ARMS OF THE JOHOR STATE DARUL TA`ZIM




Mahkota tanda kedaulatan Duli Yang Maha Mulia Sultan. Empat bintang di sudut perisai putih itu menandakan empat jajahan asal negeri iaitu Johor Bahru, Muar, Batu Pahat dan Endau. Sementara bintang dan anak bulan di tengah pula melambangkan agama Islam. Dua ekor harimau melambangkan keberanian dan kekuatan. Lukisan yang berbunga-bunga disebelah bawah perisai maksudnya gambir dan lada hitam, dua jenis hasil utama yang asal bagi negeri ini. Cogan bagi negeri Johor dalam tulisan Jawi adalah "Kepada Allah Berserah".

THE COAT OF ARMS OF THE JOHOR STATE DARUL TA`ZIM

The crown is a sign of His Majesty the Sultan's sovereignty. The four stars in the corner of the white shield signify the four original colonies of the state, namely Johor Bahru, Muar, Batu Pahat and Endau. While the star and the crescent moon in the middle symbolize Islam. Two tigers symbolize courage and strength. The flowery painting on the lower side of the shield means gambir and black pepper, two main types of produce native to this state. "UNTO ALLAH RESIGNED" IS THE STATE MOTTO

BENDERA JOHOR JOHOR FLAG



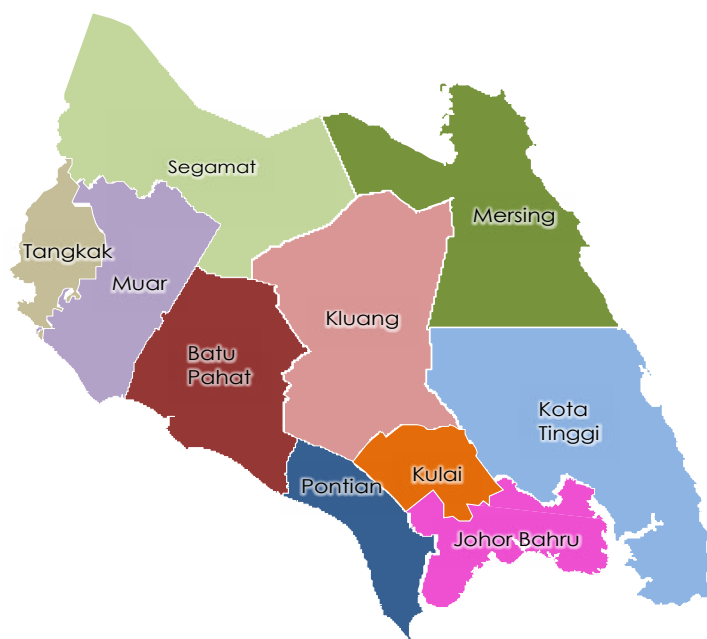
Warna putih, merah dan biru pada bendera Negeri Johor merupakan antara warna yang terdapat di bendera Malaysia. Anak bulan dan bintang yang berwarna putih itu menandakan Raja yang berdaulat dan Agama Islam. Bahagian yang berwarna merah bermakna hulubalang yang mempertahankan negeri. Manakala, bahagian yang berwarna biru tua itu bermaksud Kerajaan Negeri.

The colours of white, red and blue on the Johor flag are colours from the Malayan flag. The navy blue, which occupies three quarters of the flag, represents the state. The red represents the warriors that defend the state, while the white crescent denotes Islam and the white star symbolises Johor's sovereign ruler.

LAGU BANGSA JOHOR

Allah Peliharakan Sultan
Anugerahkan Dia
Segala Kehormatan
Sihat Dan Ria
Kekal Dan Makmur
Luaskan Kuasa
Naungkan Kami
Rakyat Dipimpini
Berzaman Lagi
Dengan Merdeka Bersatu Hati
Allah Berkati Johor
Allah Selamatkan Sultan.

PETA JOHOR
MAP OF JOHOR



JUMLAH LUAS WARTA NEGERI JOHOR - 1,920,884 HEKTAR (4,746,609 EKAR)
[WARTA KERAJAAN JOHOR BIL. 1151-1153 BERTARIKH 29.3.2007]

KELUASAN NEGERI JOHOR MENGIKUT DAERAH DAN BILANGAN MUKIM, 2024

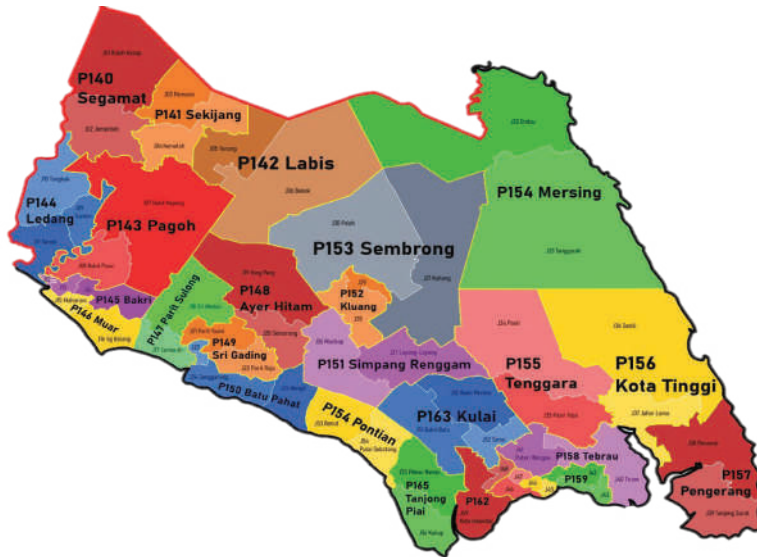
AREA OF JOHOR STATE BY DISTRICT AND NUMBER OF SUBDISTRICTS, 2024

Daerah District	2024		
	Hektar Hectare	Ekar Acre	Mukim District
Johor Bahru	110,881.00	273,992.00	6
Muar	139,258.00	344,115.00	12
Batu Pahat	196,632.00	485,886.00	14
Kluang	286,453.00	707,841.00	8
Segamat	286,656.00	708,343.00	11
Kota Tinggi	348,856.00	862,041.00	10
Pontian	93,264.00	230,459.00	11
Mersing	285,658.00	705,877.00	14
Tangkak	97,676.00	241,363.00	6
Kulai	75,551.00	186,692.00	4
Jumlah Total	1,920,885.00	4,746,609.00	96

Sumber : Pejabat Tanah Dan Galian Negeri Johor (PTG)
Source : Johor Land And Mines Office (PTG)



SENARAI PARLIMEN DAN DEWAN UNDANGAN NEGERI (DUN) MENGIKUT PARLIMEN BAGI NEGERI DAN JAJAHAN TAKLUK JOHOR DARUL TA'ZIM
LIST OF PARLIAMENTARY AND STATE ASSEMBLY (DUN) STATE BY PARLIAMENT FOR JOHOR DARUL TA'ZIM



P140	SEGAMAT		P141	SEKIJANG		P142	LABIS		P143	PAGOH		P144	LEDANG	
	N.01	BULOH KASAP		N.03	PEMANIS		N.05	TENANG		N.07	BUKIT KEPONG		N.09	GAMBIR
	N.02	JEMENTAH		N.04	KEMELAH		N.06	BEKOK		N.08	BUKIT PASIR		N.10	TANGKAK
P145	BAKRI		P146	MUAR		P147	PARIT SULONG		P148	AYER HITAM		P149	SRI GADING	
	N.12	BENTAYAN		N.15	MAHARANI		N.17	SEMERAH		N.19	YONG PENG		N.21	PARIT YAANI
	N.13	SIMPANG JERAM		N.16	SUNGAI BALANG		N.18	SRI MEDAN		N.20	SEMARANG		N.22	PARIT RAJA
P150	BATU PAHAT		P151	SIMPANG RENGAM		P152	KLUANG		P153	SEMBRONG		P154	MERSING	
	N.23	PENGGARAM		N.26	MACHAP		N.28	MENGGIBOL		N.30	PALOH		N.32	ENDAU
	N.24	SENGGARANG		N.27	LAYANG-LAYANG		N.29	MAHKOTA		N.31	KAHANG		N.33	TENGGAROH
P155	TENGGARA		P156	KOTA TINGGI		P157	PENGERANG		P158	TEBRAU		P159	PASIR GUDANG	
	N.34	PANTI		N.36	SEDILI		N.38	PENAWAR		N.40	TIRAM		N.42	JOHOR JAYA
	N.35	PASIR RAJA		N.37	JOHOR LAMA		N.39	TANJONG SURAT		N.41	PUTERI WANGSA		N.43	PERMAS
P160	JOHOR BAHRU		P161	PULAI		P162	ISKANDAR PUTERI		P163	KULAI		P164	PONTIAN	
	N.44	LARKIN		N.46	PERLING		N.48	SKUDAI		N.50	BUKIT PERMAI		N.53	BENUT
	N.45	STULANG		N.47	KEMPAS		N.49	KOTA ISKANDAR		N.51	BUKIT BATU		N.54	PULAI SEBATANG
P165	TANJUNG PIAI													
	N.55	PEKAN NENAS												
	N.56	KUKUP												

Sumber : Pejabat Pilihan Raya Negeri Johor
 Source : Johor State Election Office

JOHOR STATE SOCIOECONOMIC DATA 2024





01

DEMOGRAFI
DEMOGRAPHY



KELUASAN KAWASAN OPERASI PIHAK BERKUASA TEMPATAN, 2024
 THE AREA OF OPERATION OF THE LOCAL AUTHORITY, 2024



DATA SOSIOEKONOMI NEGERI JOHOR 2024

JOHOR BAHRU	
Majlis Bandaraya Johor Bahru	
Kawasan Pentadbiran :	37,318 ha
Kawasan Operasi :	37,318 ha
Kawasan Kawalan :	37,318 ha
Majlis Bandaraya Iskandar Puteri	
Kawasan Pentadbiran :	40,296 ha
Kawasan Operasi :	40,296 ha
Kawasan Kawalan :	40,296 ha
Majlis Bandaraya Pasir Gudang	
Kawasan Pentadbiran :	35,957 ha
Kawasan Operasi :	35,957 ha
Kawasan Kawalan :	35,957 ha

Batu Pahat	
Majlis Perbandaran Batu Pahat	
Kawasan Pentadbiran :	92,326 ha
Kawasan Operasi :	92,326 ha
Kawasan Kawalan :	92,326 ha
Majlis Daerah Yong Peng	
Kawasan Pentadbiran :	104,306 ha
Kawasan Operasi :	2,663.52 ha
Kawasan Kawalan :	104,306 ha

KLUANG	
Majlis Perbandaran Kluang	
Kawasan Pentadbiran :	185,674.00 ha
Kawasan Operasi :	20,205.00 ha
Kawasan Kawalan :	165,469.00 ha
Majlis Daerah Simpang Renggam	
Kawasan Pentadbiran :	100,722 ha
Kawasan Operasi :	100,722 ha
Kawasan Kawalan :	100,722 ha

Kulai	
Majlis Perbandaran Kulai	
Kawasan Pentadbiran :	74,700 ha
Kawasan Operasi :	74,700 ha
Kawasan Kawalan :	74,700 ha

Muar	
Majlis Perbandaran Muar	
Kawasan Pentadbiran :	139,258 ha
Kawasan Operasi :	10,148 ha
Kawasan Kawalan :	139,258 ha

Pontian	
Majlis Perbandaran Pontian	
Kawasan Pentadbiran :	93,264 ha
Kawasan Operasi :	10,286 ha
Kawasan Kawalan :	82,978 ha

Segamat	
Majlis Perbandaran Segamat	
Kawasan Pentadbiran :	141,648 ha
Kawasan Operasi :	14,820 ha
Kawasan Kawalan :	126,828 ha
Majlis Daerah Labis	
Kawasan Pentadbiran :	145,008 ha
Kawasan Operasi :	23,113 ha
Kawasan Kawalan :	145,008 ha

Kota Tinggi	
Majlis Perbandaran Pengerang	
Kawasan Pentadbiran :	128,830 ha
Kawasan Operasi :	128,830 ha
Kawasan Kawalan :	128,830 ha
Majlis Daerah Kota Tinggi	
Kawasan Pentadbiran :	219,813 ha
Kawasan Operasi :	219,813 ha
Kawasan Kawalan :	219,813 ha

Mersing	
Majlis Daerah Mersing	
Kawasan Pentadbiran :	285,659 ha
Kawasan Operasi :	508.39 ha
Kawasan Kawalan :	285,659 ha

Tangkak	
Majlis Daerah Tangkak	
Kawasan Pentadbiran :	282,110.1 ha
Kawasan Operasi :	3,548.88 ha
Kawasan Kawalan :	282,110.10 ha

Sumber : Bahagian Kerajaan Tempatan, Pejabat Setiausaha Kerajaan Johor (SUKKT)
 Source : Local Government Division, Johor State Secretary's Office (SUKKT)



GUNA TANAH LAND USED



Klasifikasi <i>Classification</i>	Keluasan (Hektar) <i>Area (Hectare)</i>	Peratus <i>Percentage (%)</i>
Pertanian <i>Agriculture</i>	1,175,473.39	60.93
Hutan <i>Forest</i>	496,840.00	25.75
Pengangkutan <i>Transportation</i>	57,844.90	3.00
Institusi & Kemudahan Masyarakat <i>Institution & Public Facility</i>	23,606.80	1.22
Kediaman <i>Residential</i>	36,653.50	1.90
Badan Air <i>Agriculture</i>	56,726.50	2.94
Tanah Kosong <i>Vacant Land</i>	35,579.20	1.84
Industri <i>Industrial</i>	18,983.30	0.98
Infrastruktur & Utiliti <i>Infrastructure & Utilities</i>	11,116.40	0.58
Tanah Lapang & Rekreasi <i>Stranded Land & Recreation</i>	7,186.63	0.37
Komersial <i>Commercial</i>	7,870.64	0.41
Lain-Lain <i>Others</i>	1,454.83	0.08
Jumlah <i>Total</i>	1,929,336.09	100.00

Sumber : PlanMalaysia@Johor
Source : PlanMalaysia@Johor



GUNA TANAH INDUSTRI DAN KOMERSIAL

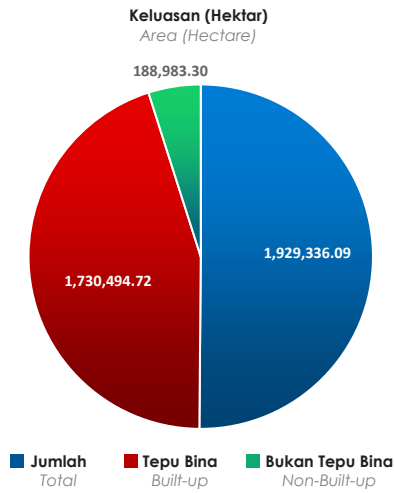
INDUSTRIAL AND COMMERCIAL LAND USED

Kategori Category	Jenis Guna Tanah Land Use Type	Keluasan (Hektar) Area (Hectre)	Peratus Percentage (%)
Guna Tanah Semasa Current Land Use	Komersial Commercial	7,870.64	0.41
	Industri Industrial	188,983.30	0.98
	Jumlah Total	1,929,336.09	-
Guna Tanah Komited Committed Land Use	Komersial Commercial	2,331.65	0.22
	Industri Industrial	1,470.88	0.14
	Jumlah Total	10,701.72	-
Guna tanah Zoning Zoning Land Use	Komersial Commercial	29,042.87	0.02
	Industri Industrial	58,778.73	0.03
	Jumlah Total	2,926,834.69	-

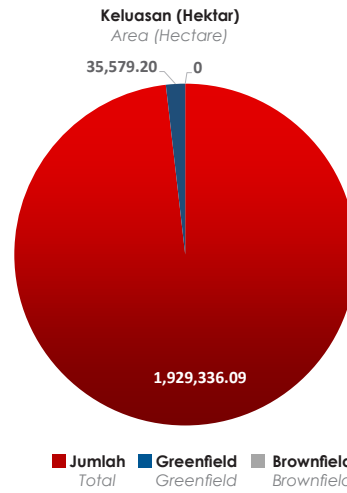
Sumber : PlanMalaysia@Johor
Source : PlanMalaysia@Johor



TEPU BINA DAN BUKAN TEPU BINA
BUILT-UP AND NON-BUILT-UP AREAS

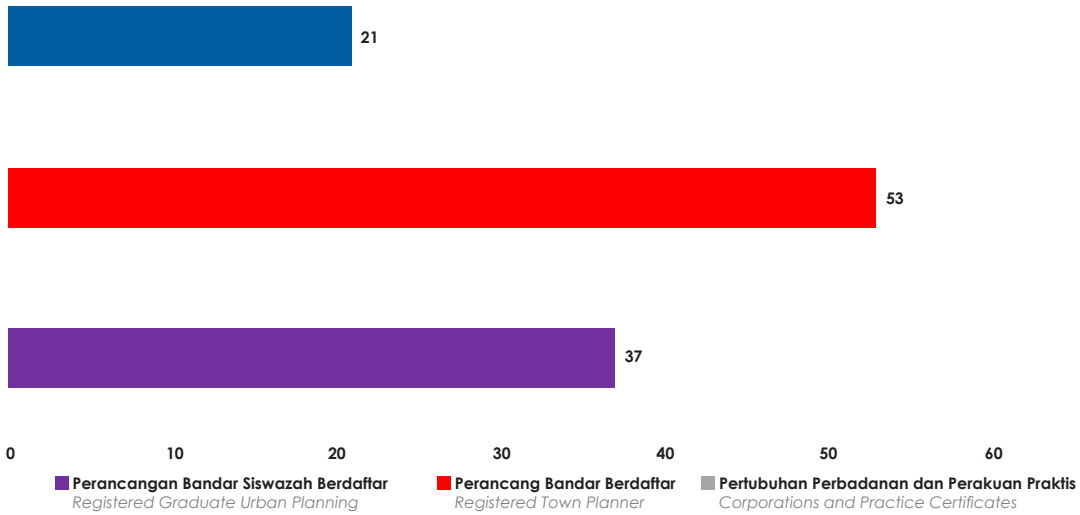


KAWASAN GREENFIELD NEGERI JOHOR
JOHOR GREENFIELD AREAS



Sumber : PlanMalaysia@Johor
 Source : PlanMalaysia@Johor

SENARAI KEAHLIAN SISWAZAH, 2024
LIST OF GRADUATE MEMBERSHIPS, 2024



Sumber : Lembaga Perancang Bandar Malaysia (LPBM)
 Source : Malaysian Town Planning Board (LPBM)



TABURAN PENDUDUK MENGIKUT DAERAH DI NEGERI JOHOR, 2023-2024
POPULATION DISTRIBUTION BY DISTRICT IN JOHOR STATE, 2023-2024

Daerah District	Tahun Year	
	2023	2024 ^p
Batu Pahat	504,000	510,400
Johor Bahru	1,761,600	1,800,000
Kluang	328,700	333,800
Kota Tinggi	229,400	233,800
Mersing	80,100	81,000
Muar	318,700	323,300
Pontian	175,700	177,900
Segamat	201,600	205,100
Kulai	340,300	351,400
Tangkak	167,100	169,500
Jumlah Total	4,107,200	4,186,300

Nota/ Note:

^p Permulaan/ Preliminary

Sumber : Jabatan Perangkaan Malaysia (DOSM)

Source : Department Of Statistics Malaysia (DOSM)



STATISTIK ANGGARAN PENDUDUK MENGIKUT PARLIMEN DAN DUN, 2022
ESTIMATED POPULATION STATISTICS BY PARLIAMENT AND DUN, 2022

Parlimen <i>Parliament</i>	Dewan Undangan Negeri <i>State Legislature</i>	Jumlah <i>Total</i>	Lelaki <i>Male</i>	Perempuan <i>Female</i>
Segamat	Buluh Kasap	32.1	17.7	14.4
	Jementah	44.2	21.5	22.7
Sekijang	Pemanis	32.8	16.7	16.1
	Kemelah	46.8	24.2	22.6
Labis	Tenang	20.5	10.7	9.8
	Bekok	22	11.9	10.1
Pagoh	Bukit Kepong	34.8	18.7	16.1
	Bukit Pasir	60.7	34.5	26.3
Ledang	Gambir	39.2	20.6	18.5
	Tangkak	56.6	28.8	27.8
	Serom	52.3	26.5	25.8
Bakri	Bentayan	35.9	18.4	17.5
	Simpang Jeram	67.1	35.5	31.6
	Bukit Naning	32.6	21.3	11.3
Muar	Maharani	60	30.8	29.3
	Sungai Balang	40.5	22.5	18.1
Parit Sulong	Semerah	46.4	24.0	22.4
	Sri Medan	36.3	18.8	17.4
Ayer Hitam	Yong Peng	42.2	22.5	19.8
	Semarang	29.8	15.2	14.6
Sri Gading	Parit Yaani	80.9	43.6	37.3
	Parit Raja	94.8	50.6	44.2
Batu Pahat	Penggaram	92.5	47.1	45.4
	Senggarang	47.4	25.4	22.0
	Rengit	26.6	13.3	13.3
Simpang Renggam	Machap	47	26.2	20.7
	Layang Layang	29.6	16.7	12.9
Kluang	Mengkibol	104.5	55.7	48.8
	Mahkota	80.0	42.7	37.3
Sembrong	Paloh	32.5	20.2	12.3
	Kahang	31.3	17.1	14.2
Mersing	Endau	33.4	17.0	16.3
	Tenggaroh	45.1	24.7	20.4
Tenggara	Panti	54.3	27.9	26.4
	Pasir Raja	40.2	21.0	19.2
Kota Tinggi	Sedili	27.6	14.6	13.0
	Johor Lama	30	15.7	14.2

(Bersambung di muka sebelah)
(To be continued on the next page)



STATISTIK ANGGARAN PENDUDUK MENGIKUT PARLIMEN DAN DUN, 2022^p
 ESTIMATED POPULATION STATISTICS BY PARLIAMENT AND DUN, 2022

Parlimen <i>Parliament</i>	Dewan Undangan Negeri <i>State Legislature</i>	Jumlah <i>Total</i>	Lelaki <i>Male</i>	Perempuan <i>Female</i>
Pengerang	Penawar	40.7	21.3	19.4
	Tanjung Surat	30.4	17.4	13.0
Tebrau	Tiram	203.7	109.9	93.8
	Puteri Wangsa	273.1	142.3	130.8
Pasir Gudang	Johor Jaya	153.4	80.5	72.9
	Permas	208.4	113.1	95.4
Johor Bahru	Larkin	99.6	50.9	48.7
	Stulang	78.8	40.9	37.9
Pulai	Perling	190.4	97.6	92.7
	Kempas	102.5	53.5	48.9
Iskandar Puteri	Skudai	138.3	72.6	65.7
	Kota Iskandar	310.9	162.2	148.7
Kulai	Bukit Permai	77.6	40.3	37.3
	Bukit Batu	81.9	42.6	39.3
	Senai	128.8	73.9	54.9
Pontian	Benuit	29.1	15	14.1
	Pulai Sebatang	52.9	27.6	25.3
Tanjung Plai	Pekan Nenas	51.9	28.8	23.1
	Kukup	40.0	21.5	18.5

Nota/Note :
 p = Permulaan/ Preliminary

Sumber : Jabatan Perangkaan Malaysia (DOSM)
 Source : Department Of Statistics Malaysia (DOSM)



TABURAN PENDUDUK MENGIKUT JANTINA, ETNIK DAN UMUR DI NEGERI JOHOR, 2023-2024

POPULATION DISTRIBUTION ACCORDING TO GENDER, ETHNICITY AND AGE IN JOHOR STATE, 2023-2024

Perkara Subject		Tahun Year	
		2023	2024 ^p
Jantina Gender	Lelaki	2,192,400	2,246,700
	Perempuan	1,914,800	1,939,600
Etnik Ethnicity	Bumiputera	2,293,200	2,319,100
	Cina	1,211,000	1,212,400
	India	245,700	247,000
	Lain-Lain	19,200	19,600
	Bukan Warganegara	338,100	387,900
Umur Age	0 - 9 tahun	576,200	571,800
	10 - 19 tahun	676,600	671,500
	20 - 29 tahun	784,500	810,300
	30 - 39 tahun	664,200	675,800
	40 - 49 tahun	530,800	549,200
	50 - 59 tahun	417,300	424,600
	60 - 69 tahun	295,300	312,200
	70+ tahun	162,300	170,700

Nota/ Note:

^p Permulaan/ Preliminary

Sumber : Jabatan Perangkaan Malaysia (DOSM)

Source : Department Of Statistics Malaysia (DOSM)



TABURAN KEPADATAN PENDUDUK MENGIKUT DAERAH & JANTINA DI NEGERI JOHOR, 2023-2024
 DISTRIBUTION OF POPULATION DENSITY BY DISTRICT & GENDER IN JOHOR STATE, 2023-2024

Daerah District	Tahun Year			
	2023		2024 ^p	
	Lelaki Male	Perempuan Female	Lelaki Male	Perempuan Female
Batu Pahat	266,000	238,000	270,400	240,000
Johor Bahru	934,900	826,700	960,700	839,300
Kluang	181,400	147,300	185,100	148,700
Kota Tinggi	121,900	107,400	125,000	108,800
Mersing	42,800	37,300	43,400	37,600
Muar	175,000	143,700	178,600	144,700
Pontian	94,200	81,600	95,500	82,400
Segamat	105,300	96,300	108,000	97,100
Kulai	183,700	156,600	191,000	160,400
Tangkak	87,200	79,900	88,800	80,700
Jumlah Total	2,192,400	1,914,800	2,246,700	1,939,600

Nota/ Note:

^p Permulaan/ Preliminary

Sumber : Jabatan Perangkaan Malaysia (DOSM)

Source : Department Of Statistics Malaysia (DOSM)



TABURAN PENDUDUK MENGIKUT DAERAH, JANTINA DAN USIA DI NEGERI JOHOR, 2023-2024
 POPULATION DISTRIBUTION ACCORDING TO DISTRICT, GENDER AND AGE IN JOHOR STATE, 2023-2024

Daerah District	Usia Age	Jumlah Total		Lelaki Male		Perempuan Female	
		2023	2024	2023	2024	2023	2024
Batu Pahat	0 - 9 tahun	61.5	61.2	31.2	31.1	30.4	30.1
	10 - 19 tahun	80.8	78.8	42.2	41.3	38.6	37.5
	20 - 29 tahun	98	100.1	55.2	56.9	42.8	43.2
	30 - 39 tahun	84.3	85.2	45.8	46.6	38.6	38.7
	40 - 49 tahun	67.2	69.4	35.6	36.7	31.6	32.7
	50 - 59 tahun	53.3	54.1	27	27.4	26.4	26.7
	60 - 69 tahun	38	40	18.8	19.7	19.2	20.2
	70+ tahun	20.8	21.5	10.4	10.6	10.4	10.8
Johor Bahru	0 - 9 tahun	278.9	275.7	140.5	138.9	138.5	136.9
	10 - 19 tahun	293.1	294.1	153.3	154.1	139.9	140.2
	20 - 29 tahun	321.4	333.1	182.5	192.1	138.8	141
	30 - 39 tahun	272.7	278.2	150.1	154.5	122.6	123.7
	40 - 49 tahun	222.4	230.2	119.4	123.9	103.1	106.3
	50 - 59 tahun	175.9	179.3	90.5	92.5	85.3	86.8
	60 - 69 tahun	124.9	132.5	62.9	66.8	62.1	65.6
	70+ tahun	72.1	76.8	35.7	38	36.4	38.8
Kluang	0 - 9 tahun	39.8	39.3	19.8	19.8	19.9	19.6
	10 - 19 tahun	58.4	57.8	30.6	30.3	27.9	27.7
	20 - 29 tahun	65.3	67.1	39.8	41.3	25.6	25.8
	30 - 39 tahun	54.3	55.1	31.4	32.2	22.9	22.9
Kluang	40 - 49 tahun	42.9	44.3	23.7	24.5	19.2	19.7
	50 - 59 tahun	33.2	33.8	17.5	17.7	15.8	16
	60 - 69 tahun	23	24.3	12	12.6	11	11.6
	70+ tahun	11.7	12.1	6.6	6.8	5	5.3
Kota Tinggi	0 - 9 tahun	34.5	35.1	17.5	17.8	17.1	17.1
	10 - 19 tahun	37.5	37	19.7	19.4	17.8	17.6
	20 - 29 tahun	44.2	45.6	25.3	26.5	18.9	19.2
	30 - 39 tahun	38.1	38.5	21	21.4	17.1	17.1
	40 - 49 tahun	29.3	30.5	15.6	16.4	13.6	14.1
	50 - 59 tahun	22.5	22.8	11.5	11.7	11	11.1
	60 - 69 tahun	15.7	16.6	7.9	8.4	7.9	8.3
	70+ tahun	7.4	7.7	3.3	3.4	4	4.3

Sumber : Jabatan Perangkaan Malaysia (DOSM)
 Source : Department Of Statistics Malaysia (DOSM)

(Bersambung di muka sebelah)
 (To be continued on the next page)



TABURAN PENDUDUK MENGIKUT DAERAH, JANTINA DAN USIA DI NEGERI JOHOR, 2023-2024

POPULATION DISTRIBUTION ACCORDING TO DISTRICT, GENDER AND AGE IN JOHOR STATE, 2023-2024

Daerah District	Usia Age	Jumlah Total		Lelaki Male		Perempuan Female	
		2023	2024	2023	2024	2023	2024
Mersing	0 - 9 tahun	11.5	11.6	5.8	5.9	5.6	5.6
	10 - 19 tahun	14	13.7	7.3	7.2	6.7	6.5
	20 - 29 tahun	15.2	15.6	8.6	8.9	6.6	6.7
	30 - 39 tahun	13.3	13.3	7.3	7.3	6	6
	40 - 49 tahun	10.3	10.7	5.6	5.8	4.8	4.9
	50 - 59 tahun	7.9	8	4.1	4.1	3.8	3.9
	60 - 69 tahun	5.3	5.6	2.7	2.9	2.6	2.7
	70+ tahun	2.6	2.7	1.4	1.4	1.3	1.3
Muar	0 - 9 tahun	41.5	40.7	20.6	20.2	20.9	20.4
	10 - 19 tahun	52.5	52.2	27.6	27.5	24.9	24.8
	20 - 29 tahun	63.1	64.7	38.9	40.2	24.3	24.5
	30 - 39 tahun	52.6	53.4	30.5	31.2	22.2	22.2
	40 - 49 tahun	40.8	42.1	22.3	23.1	18.5	19
	50 - 59 tahun	32.1	32.7	16.7	17	15.4	15.7
	60 - 69 tahun	23	24.2	11.7	12.3	11.3	11.8
	70+ tahun	12.9	13.4	6.7	7	6.2	6.4
Pontian	0 - 9 tahun	24.3	24.5	12.3	12.3	12.1	12.2
	10 - 19 tahun	29.4	29	15.4	15.2	13.9	13.7
	20 - 29 tahun	33.9	34.5	19.7	20.2	14.2	14.3
	30 - 39 tahun	28.9	29.1	16.1	16.3	12.9	12.8
	40 - 49 tahun	22.7	23.4	12.2	12.6	10.5	10.7
	50 - 59 tahun	17.9	18	9.1	9.3	8.7	8.8
	60 - 69 tahun	12.6	13.2	6.3	6.6	6.3	6.6
	70+ tahun	6.3	6.1	3	3.1	3.1	3.1
Segamat	0 - 9 tahun	23.7	23.8	11.8	11.9	11.9	11.9
	10 - 19 tahun	31.4	30.4	16.2	15.8	15.3	14.7
	20 - 29 tahun	39.8	41.3	22.4	23.6	17.5	17.7
	30 - 39 tahun	34.2	34.9	18.4	19	15.8	15.9
	40 - 49 tahun	27.8	28.7	14.5	15.1	13.3	13.6
	50 - 59 tahun	22	22.4	11	11.2	11	11.2
	60 - 69 tahun	15.4	16.2	7.4	7.9	7.8	8.3
	70+ tahun	7.4	7.6	3.7	3.7	3.7	3.9

Sumber : Jabatan Perangkaan Malaysia (DOSM)
Source : Department Of Statistics Malaysia (DOSM)

(Bersambung di muka sebelah)
(To be continued on the next page)



TABURAN PENDUDUK MENGIKUT DAERAH, JANTINA DAN USIA DI NEGERI JOHOR, 2023-2024
 POPULATION DISTRIBUTION ACCORDING TO DISTRICT, GENDER AND AGE IN JOHOR STATE, 2023-2024

Daerah District	Usia Age	Jumlah Total		Lelaki Male		Perempuan Female	
		2023	2024	2023	2024	2023	2024
Kulai	0 - 9 tahun	40.8	40.5	21	20.9	19.8	19.7
	10 - 19 tahun	51.3	51	27	27	24.2	24
	20 - 29 tahun	71.4	75.3	41.6	44.4	29.8	31.1
	30 - 39 tahun	57.8	60	32.6	34.2	25.3	25.8
	40 - 49 tahun	44.9	47	24.2	25.5	20.7	21.5
	50 - 59 tahun	34.6	35.6	17.9	18.4	16.8	17.1
	60 - 69 tahun	24.7	26.4	12.4	13.3	12.3	13.1
	70+ tahun	14.7	15.8	6.9	7.5	7.7	8.2
Tangkak	0 - 9 tahun	19.7	19.6	9.9	9.8	9.8	9.8
	10 - 19 tahun	28.1	27.5	14.7	14.3	13.4	13.1
	20 - 29 tahun	32	33	17.6	18.3	14.4	14.6
	30 - 39 tahun	27.7	28	14.8	15.1	12.9	13
	40 - 49 tahun	22.4	23.2	11.7	12.2	10.7	11
	50 - 59 tahun	17.7	18	9	9.1	8.8	8.8
	60 - 69 tahun	12.5	13.2	6.3	6.6	6.4	6.6
	70+ tahun	6.9	7	3.2	3.3	3.6	3.8
Jumlah Total	0 - 9 tahun	576.3	571.8	290.4	288.5	285.9	283.3
	10 - 19 tahun	676.5	671.5	354	351.9	322.6	319.6
	20 - 29 tahun	784.4	810.3	451.5	472.3	332.9	338.2
	30 - 39 tahun	664	675.8	367.9	377.9	296.1	297.9
	40 - 49 tahun	530.8	549.2	284.9	295.8	245.8	253.6
	50 - 59 tahun	417.3	424.6	214.5	218.5	202.9	206.1
	60 - 69 tahun	295.3	312.2	148.3	157.3	147	154.9
	70+ tahun	162.6	170.7	80.8	84.8	81.7	86

Sumber : Jabatan Perangkaan Malaysia (DOSM)
 Source : Department Of Statistics Malaysia (DOSM)



STATISTIK PENDAFTARAN KELAHIRAN DI NEGERI JOHOR, 2023-2024
 BIRTH REGISTRATION STATISTICS IN JOHOR STATE, 2023-2024

Daerah District	Jantina Gender		Tahun 2023 Year 2023							
	Lelaki Male	Perempuan Female	Melayu Malays	Cina Chinese	India Indian	Etnik Sarawak Sarawak Ethnic	Etnik Sabah Sabah Ethnic	Orang Asli Semenanjung	Lain-Lain Others	Jumlah Total
Johor Bahru	13,870	12,975	16,112	5,498	2,411	487	648	76	1,613	26,845
Muar	2,435	2,298	3,637	919	62	5	12	17	81	4,733
Batu Pahat	3,591	3,188	5,499	1,016	56	12	23	64	109	6,779
Kluang	2,602	2,408	3,890	625	281	28	34	52	100	5,010
Segamat	1,456	1,387	2,189	400	134	6	18	37	59	2,843
Kota Tinggi	1,953	1,803	3,254	169	118	17	19	30	149	3,756
Pontian	1,367	1,267	2,081	366	16	9	24	31	107	2,634
Mersing	584	563	1,038	41	2	5	7	41	13	1,147
Kulai	1,779	1,766	2,293	670	315	35	59	2	171	3,545
Tangkak	723	656	1,062	213	64	0	2	12	26	1,379
Jumlah Keseluruhan Total Amount	30,360	28,311	41,055	9,917	3,459	604	846	362	2,428	58,671

Daerah District	Jantina Gender		Tahun 2024 Year 2024							
	Lelaki Male	Perempuan Female	Melayu Malays	Cina Chinese	India Indian	Etnik Sarawak Sarawak Ethnic	Etnik Sabah Sabah Ethnic	Orang Asli Semenanjung	Lain-Lain Others	Jumlah Total
Johor Bahru	12,914	11,995	14,258	5,718	2,173	400	632	85	1,643	24,909
Muar	2,151	2,016	3,055	898	51	10	19	24	110	4,167
Batu Pahat	3,221	2,955	4,905	961	62	7	21	67	153	6,176
Kluang	2,255	2,128	3,346	604	226	21	31	47	108	4,383
Segamat	1,344	1,252	1,992	341	148	5	12	52	46	2,596
Kota Tinggi	1,642	1,574	2,725	136	78	23	30	29	195	3,216
Pontian	1,182	1,188	1,873	321	19	5	22	21	109	2,370
Mersing	531	548	967	43	1	7	12	34	15	1,079
Kulai	1,788	1,625	2,145	689	295	37	46	2	199	3,413
Tangkak	631	613	935	204	57	3	3	12	30	1,244
Jumlah Keseluruhan Total Amount	27,659	25,894	36,201	9,915	3,110	518	828	373	2,608	53,553

Sumber : Jabatan Pendaftaran Negara Negeri Johor (JPN)
 Source : Johor State National Registration Department (JPN)

(Bersambung di muka sebelah)
 (To be continued on the next page)



BILANGAN KEMATIAN MENGIKUT DAERAH DAN JANTINA DI NEGERI JOHOR, 2024

NUMBER OF DEATHS BY DISTRICT AND GENDER IN NEGERI JOHOR, 2024

Daerah District	Bilangan Kematian Number Of Deaths			Kadar Kematian Kasar** Crude Death Rate
	Lelaki Male	Perempuan Female	Jumlah Total	
Johor Bahru	8,345	6,482	14,827	4.7
Muar	777	541	1,318	6.6
Batu Pahat	1,240	830	2,070	6.8
Kluang	917	558	1,475	7.0
Segamat	606	386	992	8.9
Kota Tinggi	731	532	1,263	7.6
Pontian	480	297	777	8.7
Mersing	305	177	482	8.0
Kulai	942	617	1,559	5.0
Tangkak	265	163	428	6.9
Jumlah Keseluruhan Total Amount	14,608	10,583	25,191	6

** jumlah kematian yang berlaku dalam setahun bagi setiap 1,000 penduduk dalam sesebuah populasi

Sumber : Jabatan Pendaftaran Negara Negeri Johor (JPN)
Source : Johor State National Registration Department (JPN)



JANGKA HAYAT DI NEGERI JOHOR, 2023-2024

LIFE EXPECTENCY IN JOHOR STATE, 2023-2024

Jantina Gender	Tahun Year	
	2023	2024 _P
Lelaki Male	72.5	72.8
Perempuan Female	77.2	77.4
Jumlah Total	74.8	74.9

NISBAH TANGGUNGAN DI NEGERI JOHOR, 2023-2024

DEPENDENCY RATIO IN JOHOR STATE, 2023-2024

Nisbah Tanggungan Dependency Ratio	Tahun Year	
	2023	2024 _P
Umur Muda Young Age	31.5	30.7
Umur Tua Elderly Age	9.9	10.4
Jumlah Total	41.4	41.2

Nota : ^e Anggaran ^P Permulaan

Notes : ^e Estimates ^P Preliminary

Sumber : Jabatan Perangkaan Malaysia (DOSM)

Source : Department Of Statistics Malaysia (DOSM)



BILANGAN TEMPAT KEDIAMAN, ISI RUMAH DAN PURATA SAIZ AHLI ISI RUMAH MENGIKUT DAERAH DI NEGERI JOHOR, 2023-2024
 NUMBER OF RESIDENCE, HOUSEHOLD MEMBERS BY DISTRICT IN JOHOR STATE, 2023-2024

Daerah District	Tahun 2023 Year 2023			Tahun 2024 ^P Year 2024 ^P		
	Tempat Kediaman Residences ('000)	Isi Rumah Households ('000)	Purata Saiz Ahli Isi Rumah Average Size of Household Members	Tempat Kediaman Residences ('000)	Isi Rumah Households ('000)	Purata Saiz Ahli Isi Rumah Average Size of Household Members
Batu Pahat	136.2	124.7	4	138.5	127.6	4
Johor Bahru	692.7	506.6	3.5	721.4	522.4	3.4
Kluang	98.3	85.7	3.8	99.7	87	3.8
Kota Tinggi	77.1	62.3	3.7	79.4	63.8	3.7
Mersing	23.1	22.1	3.6	23.5	22.5	3.6
Muar	84.3	73.9	4.3	85.7	75.3	4.3
Pontian	49	45.2	3.9	49.8	46.2	3.9
Segamat	67.6	54.7	3.7	68.5	55.4	3.7
Kulai	90.1	85.7	4	92.2	88.7	4
Tangkak	45.8	40.8	4.1	46.6	41.6	4.1
Jumlah Keseluruhan Total Amount	1,364.10	1,101.80	3.7	1,405.20	1,131	3.7

Nota : ^P Permulaan
 Notes : ^P Preliminary

Sumber : Jabatan Perangkaan Malaysia (DOSM)
 Source : Department Of Statistics Malaysia (DOSM)





02

PETUNJUK EKONOMI
ECONOMIC INDICATORS



KDNK MENGIKUT NEGERI PADA HARGA MALAR 2015, 2022-2024 - RM JUTA,
 GDP BY STATE AT CONSTANT 2015 PRICES, 2022-2024 - RM MILLION

Negeri State	Tahun Year	JUMLAH KDNK PADA HARGA PEMBELI	Perubahan Peratusan Tahunan Change Annual Percentage
Malaysia	2022	1,516,503	9
	2023 _e	1,570,142	3.5
	2024 _p	1,650,305	5.1

JOHOR DARUL TA'ZIM		KEDAH DARUL AMAN		PAHANG DARUL MAKMUR		SABAH DI BAWAH BAYU		KELANTAN DARUL NAIM	
Tahun	KDNK	Tahun	KDNK	Tahun	KDNK	Tahun	KDNK	Tahun	KDNK
2022	142,734	2022	51,031	2022	51,031	2022	82,176	2022	26,965
2023 _e	148,554	2023 _e	51,877	2023 _e	51,877	2023 _e	83,363	2023 _e	27,658
2024 _p	158,017	2024 _p	54,036	2024 _p	54,036	2024 _p	84,303	2024 _p	28,651

PERAK DARUL RIDZUAN		PULAU PINANG PULAU MUTIARA		MELAKA BANDAR BERSEJARAH		PERLIS INDERA KAYANGAN		SARAWAK BUMI KENYALANG	
Tahun	KDNK	Tahun	KDNK	Tahun	KDNK	Tahun	KDNK	Tahun	KDNK
2022	80,474	2022	112,355	2022	45,590	2022	6,216	2022	140,917
2023 _e	82,638	2023 _e	115,952	2023 _e	46,850	2023 _e	6,338	2023 _e	142,704
2024 _p	86,239	2024 _p	121,496	2024 _p	48,929	2024 _p	6,549	2024 _p	148,200

NEGERI SEMBILAN DARUL KHUSUS		SELANGOR DARUL EHSAN		WP KUALA LUMPUR ¹		SUPRA ²		TERENGGANU DARUL IMAN	
Tahun	KDNK	Tahun	KDNK	Tahun	KDNK	Tahun	KDNK	Tahun	KDNK
2022	50,962	2022	385,809	2022	241,185	2022	42,873	2022	37,392
2023 _e	51,912	2023 _e	406,623	2023 _e	250,267	2023 _e	44,095	2023 _e	38,219
2024 _p	54,322	2024 _p	432,116	2024 _p	265,758	2024 _p	44,541	2024 _p	39,922

WP LABUAN	
Tahun	KDNK
2022	7,980
2023 _e	8,123
2024 _p	8,559

Nota : Notes :

1. ¹ Termasuk W.P. Putrajaya
¹ Including W.P. Putrajaya

2. Supra State merangkumi aktiviti pengeluaran yang melangkaui pusat kepentingan ekonomi utama bagi mana-mana negeri
 Supra State covers production activities that beyond the centre of predominant economic interest for any state

Sumber : Jabatan Perangkaan Malaysia (DOSM)
 Source : Department Of Statistics Malaysia (DOSM)

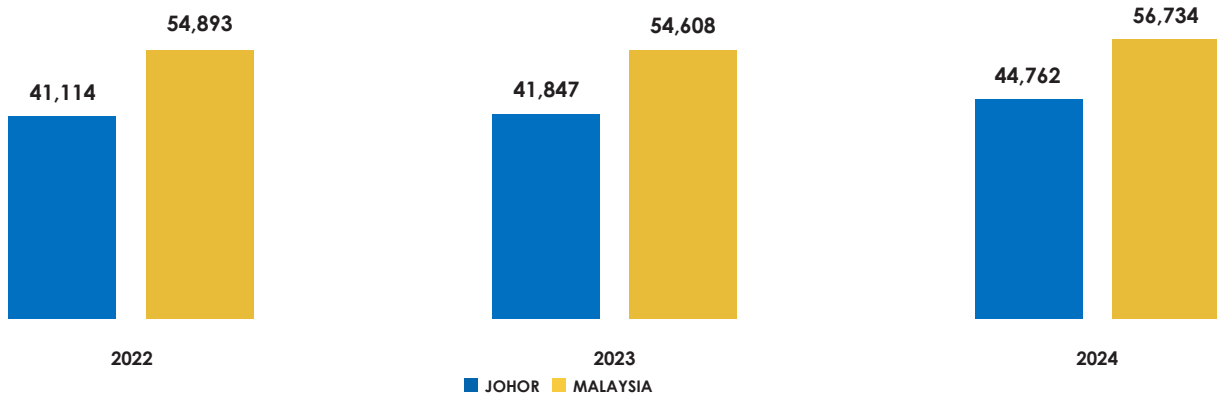


KDNK MENGIKUT NEGERI PADA HARGA MALAR 2015 - PERUBAHAN PERATUSAN TAHUNAN & PERATUS SUMBANGAN KEPADA KDNK, 2022-2024
 GDP BY STATE AT CONSTANT PRICES 2015 - ANNUAL PERCENTAGE CHANGE & PERCENTAGE SHARE TO GDP, 2022-2024

Negeri State	Tahun Year	Perubahan Peratusan Tahunan Change Annual Percentage	Perubahan Sumbangan Kepada KDNK Changes In Contribution To GDP	Negeri State	Tahun Year	Perubahan Peratusan Tahunan Change Annual Percentage	Perubahan Sumbangan Kepada KDNK Changes In Contribution To GDP
Johor Darul Ta'zim	2022	8.8	9.4	Pahang Darul Makmur	2022	11.6	4.1
	2023 _e	4.1	9.5		2023 _e	5.1	4.1
	2024 _p	6.4	9.6		2024 _p	5.7	4.2
Sabah Di Bawah Bayu	2022	4	5.4	Perak Darul Ridzuan	2022	4.6	5.3
	2023 _e	1.4	5.3		2023 _e	2.7	5.3
	2024 _p	1.1	5.1		2024 _p	4.4	5.2
Kedah Darul Aman	2022	7.4	3.4	Kelantan Darul Naim	2022	4.6	1.8
	2023 _e	1.7	3.3		2023 _e	2.6	1.8
	2024 _p	4.2	3.3		2024 _p	3.6	1.7
Pulau Pinang Pulau Mutiarā	2022	13.3	7.4	Sarawak Bumi Kenyalang	2022	7.1	9.3
	2023 _e	3.2	7.4		2023 _e	1.3	9.1
	2024 _p	4.8	7.4		2024 _p	3.9	9
Perlis Indera Kayangan	2022	5.9	0.4	Selangor Darul Ehsan	2022	12.1	25.4
	2023 _e	2	0.4		2023 _e	5.4	25.9
	2024 _p	3.3	0.4		2024 _p	6.3	26.2
Melaka Bandaraya Bersejarah	2022	8.9	3	Negeri Sembilan Darul Khusus	2022	6.6	3.4
	2023 _e	2.8	3		2023 _e	1.9	3.3
	2024 _p	4.4	3		2024 _p	4.6	3.3
WP Kuala Lumpur ¹	2022	9.7	15.9	SUPRA ²	2022	2.3	2.8
	2023 _e	3.8	15.9		2023 _e	2.9	2.8
	2024 _p	6.2	16.1		2024 _p	1	2.7
Terengganu Darul Iman	2022	6.1	2.5	WP Labuan	2022	4.3	0.5
	2023 _e	2.2	2.4		2023 _e	1.8	0.5
	2024 _p	4.5	2.4		2024 _p	5.4	0.5



KDNK PER KAPITA MALAYSIA & NEGERI JOHOR, 2022-2024 PADA HARGA SEMASA - RM
GDP PER CAPITA OF MALAYSIA & JOHOR STATE, 2022-2024 AT CURRENT PRICES - RM



Sumber : Jabatan Perangkaan Malaysia (DOSM)
 Source : Department Of Statistics Malaysia (DOSM)

KELUARAN DALAM NEGERA KASAR (KDNK) DAN KADAR PERTUMBUHAN TAHUNAN (PADA HARGA MALAR 2015) NEGERI JOHOR, 2020-2024
GROSS DOMESTIC PRODUCT (GDP) AND ANNUAL GROWTH RATE (AT CONSTANT 2015 PRICES) JOHOR STATE, 2020-2024

Sektor Sector	2020		2021		2022		2023 ^e		2024 ^p	
	RM (000'000)	%	RM (000'000)	%	RM (000'000)	%	RM (000'000)	%	RM (000'000)	%
Peranian, Perhutanan & Perikanan <i>Agriculture, Forestry & Fishery</i>	16,857	13.2	16,883	12.9	17,426	12.2	17,205	11.6	17,934	11.3
Perubahan / Change (%)		2.8		0.2		3.2		-1.3		4.2
Perombongan dan Pengkuarian/ <i>Mining and Quarrying</i>	658	0.5	587	0.4	649	0.5	692	0.5	771	0.5
Perubahan / Change (%)		-19.1		-10.7		10.5		6.7		11.3
Pembuatan/ Manufacturing	38,651	30.2	40,727	31.0	42,948	30.1	44,165	29.7	46,000	29.1
Perubahan / Change (%)		-3.7		5.4		5.5		2.8		4.2
Pembinaan/ Construction	4,176	3.3	3,418	2.6	3,961	2.8	4,465	3.0	6,374	4.0
Perubahan / Change (%)		-37.7		-18.1		15.9		12.7		42.7
Perkhidmatan/ Services	66,406	51.9	68,360	52.1	76,217	53.4	80,329	54.1	85,161	53.9
Perubahan / Change (%)		-3.2		2.9		11.5		5.4		4.0
Duti Import/ Import duties	1,327	1.0	1,269	1.0	1,533	1.1	1,698	1.1	1,779	1.1
Perubahan / Change (%)		-17.5		-4.4		20.8		10.8		4.86.4
KDNK Johor/ GDP Johor	128,074		131,243		142,734		148,554		158,017	
Perubahan / Change (%)		-4.6		2.5		8.8		4.1		6.4

Nota :

^e Anggaran
Estimate

^p Permulaan
Preliminary

Sumber : Jabatan Perangkaan Malaysia (DOSM)
 Source : Department of Statistics Malaysia (DOSM)



KDNK MENGIKUT JENIS AKTIVITI EKONOMI PADA HARGA MALAR 2015, 2021-2024
GDP JOHOR STATE BY TYPE OF ECONOMIC ACTIVITY AT CONSTANT 2015 PRICES, 2021-2024

Sektor Sector	Subsektor Subsector	Nilai KDNK (Harga Malar 2015 : RM Juta) GDP Value (Constant Price 2015 : RM Million)				Peratus Perubahan Tahunan Annual Percentage Change		
		2021	2022	2023 ^e	2024 ^p	2022	2023 ^e	2024 ^p
Perkhidmatan Services	Elektrik & Gas Electricity & Gas	30,200	31,337	32,052	33,868	3.8	2.3	5.7
	Air Water	8,821	9,062	9,436	9,115	2.7	4.1	-3.4
	Borong Wholesale	106,071	110,216	115,453	120,268	3.9	4.8	4.2
	Runcit Retail	107,382	127,411	135,378	141,199	18.7	6.3	4.3
	Kenderaan Bermotor Motor Vehicle	20,233	28,316	30,882	32,277	40	9.1	4.5
	Makanan & Minuman Food & Beverages	28,938	35,249	36,099	37,536	21.8	2.4	4
	Penginapan Accommodation	3,684	8,646	10,920	12,383	134.7	26.3	13.4
	Pengangkutan Dan Penyimpanan Transportation and Storage	42,603	55,250	62,785	69,510	29.7	13.6	10.7
	Maklumat Dan Komunikasi Information and Communication	94,600	99,477	103,018	106,518	5.2	3.6	3.4
	Kewangan Dan Insuran Finance and Insurance	77,344	78,913	78,201	81,685	2	-0.9	4.5
	Hartanah Real Estate	15,466	20,177	20,937	23,525	30.5	3.8	12.4
	Perkhidmatan Perniagaan Business Services	37,964	46,033	50,944	55,182	21.3	10.7	8.3
	Perkhidmatan Kesihatan Swasta Private Health Services	10,246	11,342	12,492	13,595	10.7	10.1	8.8
	Perkhidmatan Pendidikan Swasta Private Education Services	10,592	11,459	12,305	13,214	8.2	7.4	7.4
	Perkhidmatan Swasta Lain Other Private Services	6,477	10,704	13,011	13,998	80.4	11.3	7.6
Perkhidmatan Lain Other Services	-	-	-	-	-	-	-	
Pendidikan Awam Public Education	48,983	50,171	50,004	54,288	2.4	-0.3	8.6	
Perkhidmatan Services	Kesihatan Awam Public Health	8,821	9,062	9,436	9,115	2.7	4.1	-3.4
	Pertahanan Defence	106,071	110,216	115,453	120,268	3.9	4.8	4.2
	Perkhidmatan Kerajaan Lain Other Government Services	107,382	127,411	135,378	141,199	18.7	6.3	4.3
Jumlah Perkhidmatan Total Services		795,116	884,870	930,363	980,110	11.3	5.1	5.3

Nota :

^e Anggaran
Estimate

^p Permulaan
Preliminary

Sumber : Jabatan Perangkaan Malaysia (DOSM)
Source: Department of Statistics Malaysia (DOSM)

(Bersambung di muka sebelah)
(To be continued on the next page)



KDNK MENGIKUT JENIS AKTIVITI EKONOMI PADA HARGA MALAR 2015, 2021-2024

GDP JOHOR STATE BY TYPE OF ECONOMIC ACTIVITY AT CONSTANT 2015 PRICES, 2021-2024

Sektor Sector	Subsektor Subsector	Nilai KDNK (Harga Malar 2015 : RM Juta) GDP Value (Constant Price 2015 : RM Million)				Peratus Perubahan Tahunan Annual Percentage Change		
		2021	2022	2023 ^e	2024 ^P	2022	2023 ^e	2024 ^P
Pertanian Agriculture	Getah Rubber	2,230	1,790	1,672	1,847	-19.7	-6.6	10.5
	Kelapa Sawit Oil Palm	34,789	36,120	36,203	38,063	3.8	0.2	5.1
	Teranakan Livestocks	16,495	16,579	16,701	17,444	0.9	1.5	3.3
	Tanaman Lain Other Crops	28,838	28,768	29,829	29,729	-0.2	1.9	1.3
	Perhutanan & Pembalakan Forestry & Logging	5,241	5,271	4,813	4,553	0.6	-8.7	-5.4
	Perikanan Fishiers	11,250	11,555	11,486	11,822	2.7	-0.6	2.9
Jumlah Pertanian Total Agriculture		98,843	100,164	100,393	103,458	1.3	0.2	3.1

Sektor Sector	Subsektor Subsector	Nilai KDNK (Harga Malar 2015 : RM Juta) GDP Value (Constant Price 2015 : RM Million)				Peratus Perubahan Tahunan Annual Percentage Change		
		2021	2022	2023 ^e	2024 ^P	2022	2023 ^e	2024 ^P
Pembuatan Manufacturing	Minyak, Lemak Sayuran Dan Haiwan Vegetable & Animal Oils & Fats	11,618	11,393	11,871	12,496	-1.9	4.2	5.3
	Pemprosesan Makanan Food Processing	19,898	21,559	22,758	23,835	8.3	5.6	4.7
	Minuman Beverages	4,975	5,629	5,711	6,104	13.1	1.5	6.9
	Produk Tembakau Tobacco Product	2,781	3,388	3,862	4,244	21.8	14	9.9
	Tekstil Dan Pakaian Textiles & Wearing Apparel	5,132	5,294	5,301	5,407	3.1	0.1	2
	Kulit Dan Kasut Leather & Footwear	705	877	943	997	24.3	7.5	5.7
	Produk Kayu Wood Product	7,383	7,893	7,567	7,845	6.9	-4.1	3.7
Pembuatan Manufacturing	Kertas Dan Produk Kertas Paper & Paper Products	5,238	5,632	5,848	6,018	7.5	3.8	2.9
	Percetakan & Pengeluaran Semula Media Rakaman Printing & Reproduction of Recorded media	4,107	4,364	4,620	4,994	6.2	5.9	8.1
	Produk Petroleum Ditanam Refined Petroleum Products	39,784	41,934	40,986	41,783	5.4	-2.3	1.9
	Bahan Kimia & Produk Kimia Chemicals & Chemicals Products	35,502	36,600	37,926	38,847	3.1	3.6	2.4
	Produk Getah Rubber Products	14,722	12,295	11,419	12,384	-16.5	-7.1	8.5
	Produk Plastik Plastic Products	11,779	12,103	11,774	12,403	2.7	-2.7	5.3
	Produk Galian Bukan Logam Non-Metallic Mineral Products	10,695	11,671	12,168	13,054	9.1	4.3	7.3
	Logam Asas Basic Metals	8,277	8,827	9,086	9,505	6.6	2.9	4.6
	Produk Logam Buatan Fabricated Metal Products	15,129	16,191	17,331	18,911	7	7	9.1

Nota : ^e Anggaran
Estimate

^PPemulaan
Preliminary

Sumber : Jabatan Perangkaan Malaysia (DOSM)
Source : Department Of Statistics Malaysia (DOSM)

(Bersambung di muka sebelah)
(To be continued on the next page)



KDNK MENGIKUT JENIS AKTIVITI EKONOMI PADA HARGA MALAR 2015, 2021-2024

GDP JOHOR STATE BY TYPE OF ECONOMIC ACTIVITY AT CONSTANT 2015 PRICES, 2021-2024

Sektor Sector	Subsektor Subsector	Nilai KDNK (Harga Malar 2015 : RM Juta) GDP Value (Constant Price 2015 : RM Million)				Peratus Perubahan Tahunan Annual Percentage Change		
		2021	2022	2023 ^e	2024 ^p	2022	2023 ^e	2024 ^p
Pembuatan Manufacturing	Jentera Dan Peralatan Machinery and Equipments	11,291	12,007	11,770	12,222	6.3	-2	3.8
	Komputer & Peralatan Perisian Computers and Peripheral Equipments	6,407	6,740	7,055	8,044	5	4.7	14
	Peralatan Elektrik Electrical Equipments	7,187	7,924	8,083	8,033	10.2	2	-0.6
	Komponen & Papan Elektronik, Peralatan Komunikasi Dan Elektrik Pengguna Electronics Component & Boards, Communication Equipment and Consumer Electronics	5,238	5,632	5,848	6,018	7.5	3.8	2.9
	Pembuatan Alat Perubatan Ketepatan & Optik, Jam Tangan Dan Jam Manufacturing of Medical, Precision & Optical Instruments, Watches & Clocks	4,107	4,364	4,620	4,994	6.2	5.9	8.1
	Kenderaan Bermotor & Peralatan Pengangkutan Motor Vehicles & Transport Equipment	39,784	41,934	40,986	41,783	5.4	-2.3	1.9
	Perabot Furniture	35,502	36,600	37,926	38,847	3.1	3.6	2.4
	Pembuatan Lain Other Manufactures	14,722	12,295	11,419	12,384	-16.5	-7.1	8.5
Jumlah Pembuatan Total Manufacturing		336,724	364,226	366,793	382,034	8.2	0.7	4.2

Nota :

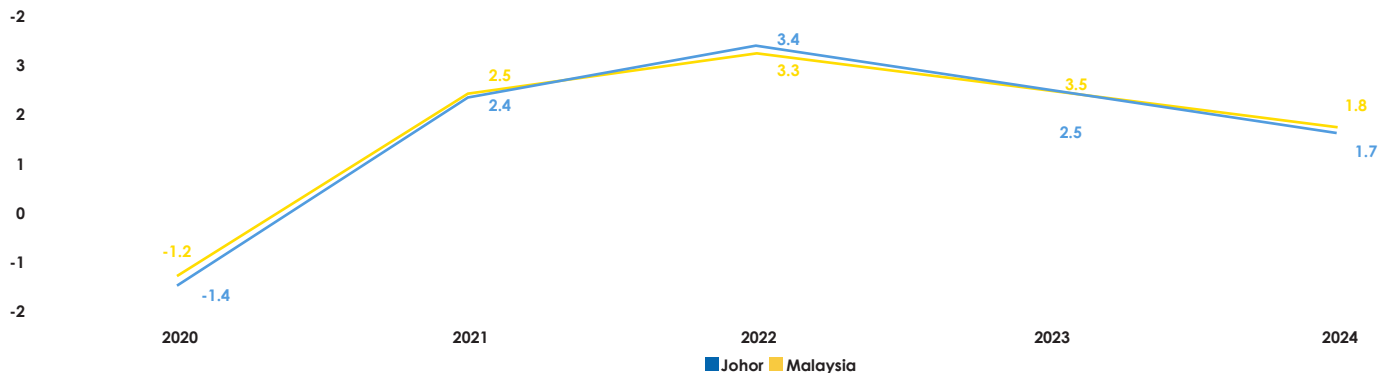
^e Anggaran
Estimate

^p Permulaan
Preliminary

Sumber : Jabatan Perangkaan Malaysia (DOSM)
Source : Department of Statistics Malaysia (DOSM)

KADAR INFLASI MALAYSIA & NEGERI JOHOR, 2020-2024

INFLATION RATE OF MALAYSIA & JOHOR STATE, 2020-2024



Sumber : Jabatan Perangkaan Malaysia (DOSM)
Source : Department Of Statistics Malaysia (DOSM)



PERUBAHAN TAHUNAN IHP MENGIKUT KUMPULAN UTAMA (%) DI NEGERI JOHOR, 2023-2024
ANNUAL CHANGES IN THE CPI BY MAIN GROUP (%) IN JOHOR STATE, 2023-2024

Kumpulan Utama/Subkumpulan Main Group/ Sub Group	Indeks Index		Perubahan Peratusan (%) Annual Percentage Change	
	2023	2024	2023	2024
Makanan & Minuman Food & Beverages	159.2	161.9	1.7	1.7
Minuman Alkohol & Tembakau Alcoholic Beverages & Tobacco	174.8	175.7	0.6	0.5
Pakaian & Kasut Clothing & Footwear	96.4	97.7	0.8	1.4
Perumahan, Air, Elektrik, Gas & Bahan Api Lain Housing, Water, Electricity, Gas and other fuels	126.2	130.1	1.8	3.1
Hiasan, Perkakasan & Penyelenggaraan Isi Rumah Decoration, Hardware and Household Maintenance	125.5	126.7	3.6	1
Kesihatan Health	134.6	136.9	3.4	1.7
Pengangkutan Transportation	120.8	122.6	0.7	1.5
Komunikasi Communication	95	93.8	-3.1	-1.3
Perkhidmatan Rekreasi & Kebudayaan Recreational and Cultural Services	121.6	122.3	1.8	0.6
Pendidikan Education	136.2	139.7	7.1	2.6
Restoran & Hotel Restaurants & Hotels	149	152.4	5.8	2.3
Pelbagai Barangan & Perkhidmatan Various Goods and Services	119.3	119.3	0.4	0
Jumlah <i>Total</i>	133.8	136.1	2.5	1.7

PERUBAHAN TAHUNAN IHP DI NEGERI JOHOR DAN MALAYSIA, 2012-2024
ANNUAL CHANGES IN THE CPI IN JOHOR STATE AND MALAYSIA, 2012-2024

Negara/Negeri Country/State	Perubahan Changes (%)													
	Tahun Year													
	2012	2013	2014	2015	2016	2017	2018	2019	2020	2021	2022	2023	2024	
Johor	1.8	2.5	3.5	2.9	2.8	4.2	1.1	0.6	-1.4	2.4	3.4	2.5	1.7	
Malaysia	1.7	2.1	3.2	2.1	2.1	3.7	1	0.7	-1.2	2.5	3.3	2.5	1.8	

Sumber : Jabatan Perangkaan Malaysia (DOSM)
Source : Department of Statistics Malaysia (DOSM)



PERUBAHAN TAHUNAN SUB KUMPULAN MAKANAN DAN MINUMAN BUKAN ALKOHOL (%) DI NEGERI JOHOR, 2023-2024
ANNUAL CHANGES OF FOOD AND NON-ALCOHOLIC BEVERAGE SUBGROUPS IN JOHOR STATES, 2023-2024

Kumpulan Utama/Subkumpulan Main Group/ Sub Group	Indeks Index		Perubahan Peratusan (%) Annual Percentage Change	
	2023	2024	2023	2024
Makanan & Minuman Food & Beverages	159.2	161.9	1.7	1.7
Minuman Alkohol & Tembakau Alcoholic Beverages & Tobacco	173.6	178.4	6.8	2.8
Pakaian & Kasut Clothing & Footwear	125.5	128.4	6	2.3
Perumahan, Air, Elektrik, Gas & Bahan Api Lain Housing, Water, Electricity, Gas and other fuels	150.7	151.2	4.2	0.3
Hiasan, Perkakasan & Penyelenggaraan Isi Rumah Decoration, Hardware and Household Maintenance	175.6	173.9	0.8	-1
Kesihatan Health	145.7	147	5.8	0.9
Pengangkutan Transportation	129.4	129.2	-1.4	-0.2
Komunikasi Communication	151.7	155.3	3.1	2.4
Perkhidmatan Rekreasi & Kebudayaan Recreational and Cultural Services	159.5	164.6	-1.9	3.2
Pendidikan Education	147.1	148.5	3.7	1
Restoran & Hotel Restaurants & Hotels	164.5	167.4	8.9	1.8
Pelbagai Barangan & Perkhidmatan Various Goods and Services	125.1	128.7	4.3	2.9

Sumber : Jabatan Perangkaan Malaysia (DOSM)
Source : Department Of Statistics Malaysia (DOSM)

PURATA HARGA ITEM TERPILIH DI NEGERI JOHOR, 2023-2024
AVERAGE PRICE FOR SELECTED ITEMS IN JOHOR STATE 2023-2024

Item Terpilih Selected Items	Unit	Purata Harga Price Average (RM)
Ayam Bersih - Standard	1Kg	10.36
Daging Lembu Tempatan	1Kg	37.84
Ikan Cencaru	1Kg	10.85
Ikan Kembung	1Kg	16.33
Ikan Bawal Hitam	1Kg	27.23
Ikan Tongkol Hitam	1Kg	13.26
Ikan Tenggiri Papan	1Kg	31
Ikan Tenggiri Batang	1Kg	35.57
Ikan Selar Kuning	1Kg	12.91
Ikan Selar	1Kg	17.44
Ikan Merah	1Kg	37.44
Udang (8-12 sm)	1Kg	32.45
Kerang	1Kg	15.21
Ketam bunga	1Kg	32.95
Sotong (10-12 sm)	1Kg	30.89

Item Terpilih Selected Items	Unit	Purata Harga Price Average (RM)
Bayam Hijau	1Kg	5.81
Kubis Bunga	1Kg	10.47
Cili Padi Burung	200g	3.14
Cili Merah (Kulai)	1Kg	17.87
Cili Merah (Minyak)	1Kg	15.69
Kacang Panjang	1Kg	8.12
Kacang Buncis	1Kg	11.8
Kubis Bulat	1Kg	5.13
Sawi Jepun	1Kg	7.35
Tomato	1Kg	6.51
Lobak Merah	1Kg	4.82
Timun	1Kg	4.31
Kailan	1Kg	8.76
Bendi	1Kg	8.89
Terung	1Kg	8.47

Item Terpilih Selected Items	Unit	Purata Harga Price Average (RM)
Epal Merah	1Biji	1.52
Betik	1Kg	4.94
Pisang Emas	1Kg	5.74
Tembikai Susu	1Kg	6
Epal Fuji	1Biji	2.37
Epal Hijau	1Biji	1.46
Tembikai (Tanpa Biji)	1Kg	3.75
Jambu Batu	1Kg	6.99
Pisang Berangan	1Kg	6.24
Nanas	1Kg	5.26
Lemon	1Biji	1.46

Sumber : Jabatan Perangkaan Malaysia (DOSM)
Source : Department of Statistics Malaysia (DOSM)



JUMLAH KUTIPAN HASIL DAN BUKAN HASIL NEGERI DI NEGERI JOHOR, 2020-2024
TOTAL REVENUE AND NON-REVENUE COLLECTION IN JOHOR STATE, 2020-2024

Jenis Hasil Types Of Revenue	Tahun Year				
	2020	2021	2022	2023	2024
Hasil Cukai Tax Revenue	685,460,342.76	550,364,437.12	678,635,696.64	786,134,123.17	791,607,686.58
Hasil Bukan Cukai Non-Tax Revenue	762,503,248.23	681,309,760.66	704,566,599.96	872,325,755.34	1,076,728,253.57
Terimaan Bukan Hasil Non-Revenue Receipts	226,328,019.19	196,473,285.73	247,435,091.52	277,679,437.19	241,827,124.61
Jumlah Total	1,674,291,610.18	1,428,147,483.51	1,630,637,388.12	1,936,139,315.70	2,110,163,064.76

Sumber : Pejabat Perbendaharaan Negeri Johor (PKN)
Source : Johor State Treasury Office (PKN)

JUMLAH KUTIPAN HASIL KAWASAN OPERASI PIHAK BERKUASA TEMPATAN, 2024
TOTAL LOCAL AUTHORITY OPERATING AREA REVENUE COLLECTION, 2024

Daerah District	Pihak Berkuasa Tempatan Local Authorities	Hasil Cukai Tax Revenue (RM)	Hasil Bukan Cukai Non-Tax Revenue (RM)	Terimaan Bukan Hasil Receipts Not Revenues (RM)	Jumlah Total (RM)
Johor Bahru	Majlis Bandaraya Johor Bahru	381,062,146.40	110,985,831.77	60,828,502.06	552,876,480.23
	Majlis Bandaraya Iskandar Puteri	224,282,469.30	72,418,489.99	69,550,599.54	366,251,558.83
	Majlis Bandaraya Pasir Gudang	143,398,703.00	40,378,501.00	40,694,202.00	224,471,406.00
Batu Pahat	Majlis Perbandaran Batu Pahat	48,121,283.00	24,204,506.95	17,765,421.31	90,091,211.26
	Majlis Daerah Yong Peng	11,355,084.55	5,898,944.08	4,618,906.20	21,872,934.83
Kluang	Majlis Perbandaran Kluang	56,826,116.24	15,554,096.78	5,998,800.75	78,379,013.77
	Majlis Daerah Simpang Renggam	8,339,856.96	3,035,328.88	5,125,487.51	16,500,673.35
Kulai	Majlis Perbandaran Kulai	108,247,281.30	25,218,629.07	58,253,791.57	191,719,701.94
Muar	Majlis Perbandaran Muar	36,922,928.94	23,977,291.58	29,863,894.88	90,764,115.40
Pontian	Majlis Perbandaran Pontian	33,067,418.82	11,939,825.12	8,327,061.76	53,334,305.70
Segamat	Majlis Perbandaran Segamat	22,840,684.63	8,468,614.37	7,822,781.53	39,132,080.53
	Majlis Daerah Labis	3,949,883.94	1,655,070.82	8,191,163.29	13,796,118.05
Kota Tinggi	Majlis Perbandaran Pengerang	83,965,042.85	9,049,364.57	5,411,015.47	98,425,422.89
	Majlis Daerah Kota Tinggi	16,545,506.21	8,770,390.41	11,391,124.60	36,707,021.22
Mersing	Majlis Daerah Mersing	5,529,398.11	6,170,884.63	4,156,623.85	15,856,906.59
Tangkak	Majlis Daerah Tangkak	15,603,363.62	5,838,848.94	10,013,533.87	31,455,746.43

Sumber : Bahagian Kerajaan Tempatan, Pejabat Setiausaha Kerajaan Johor (SUKKT)
Source : Local Government Division, Johor State Secretary's Office (SUKKT)



JUMLAH AGIHAN TABUNG PEMBANGUNAN USAHAWAN DI NEGERI JOHOR, 2024

TOTAL DISTRIBUTIONS OF TABUNG PEMBANGUNAN USAHAWAN IN JOHOR STATE, 2024

Daerah District	Jumlah Permohonan Yang Diluluskan Total Approved Applications	Jumlah Agihan Diperuntukkan Yang Diluluskan Total Approved Allocation Distribution (RM)
Johor Bahru	121	543,226.00
Batu Pahat	31	170,554.50
Kluang	27	154,263.70
Kulai	20	115,389.00
Muar	28	133,061.50
Pontian	23	116,616.50
Segamat	26	122,374.00
Kota Tinggi	28	142,030.50
Mersing	8	41,827.50
Tangkak	11	52,949.00

Sumber : Perbadanan Usahawan Johor Sdn. Bhd. (PUJB)

Source : Johor Business Corporation Sdn. Bhd. (PUJB)

BILANGAN TRANSAKSI E-PEMBAYARAN KERAJAAN NEGERI JOHOR

NUMBER OF E-PAYMENT TRANSACTION FOR JOHOR STATE GOVERNMENT

Jenis Zakat Type Of Zakat	Bilangan Transaksi Number Of Transactions	
	2023	2024
Bayaran Cukai Taxes Payment	276,270	329,554
Bayaran Cukai Taksiran Assessment Taxes Payment	93,247	199,419
Jumlah Total	369,517	528,973

Sumber : ICT@Johor, Pejabat Setiausaha Kerajaan Johor

Source : ICT@Johor, Johor Government Secretary's Office



JUMLAH KUTIPAN ZAKAT DI NEGERI JOHOR, 2023-2024

TOTAL ZAKAT COLLECTION IN JOHOR STATE, 2023-2024

Jenis Zakat Type Of Zakat	Kutipan Zakat Collection Of Zakat (RM)	
	2023	2024
Pendapatan Income	184,715,019.04	196,716,995.69
Perniagaan Business	91,856,660.74	102,878,013.41
Wang Simpanan Savings	79,010,733.54	77,179,009.09
Perak Silver	15,096.05	13,291.64
KWSP EPF	3,047,660.87	2,868,399.06
Emas (Simpanan) Gold (Savings)	2,901,059.22	3,286,219.45
Emas (Perhiasan) Gold (Jewelry)	349,216.69	317,151.02
Saham Shares	2,108,778.02	1,864,995.83
Rikaz / Ma'dan / Kanuz	2,734.00	14,251.59
Ternakan Livestocks	226,730.90	234,283.00
Tanaman Agricultural	179,921.30	204,405.18
Jumlah (RM) Total (RM)	364,413,610.37	385,577,014.96
Zakat Fitrah Fitr Zakat	23,646,154.00	26,713,722.00
Jumlah Keseluruhan Total Amount	388,059,765.17	412,290,736.96

Sumber : Perbadanan Usahawan Johor Sdn. Bhd. (PUJB)
Source : Johor Business Corporation Sdn. Bhd. (PUJB)

JUMLAH AGIHAN ZAKAT DI NEGERI JOHOR, 2023-2024

TOTAL ZAKAT DISTRIBUTION IN JOHOR STATE, 2023-2024

Jenis Zakat Type Of Zakat	Tahun Year	
	2023	2024
Fakir	74,051,724.51	77,446,477.51
Miskin	138,294,224.41	143,843,684.69
Fisabilillah	90,668,932.27	88,373,122.56
Ibnu Sabil	1,112,021.90	857,695.00
Riqab	15,731,533.80	19,539,228.26
Amil	47,043,971.65	51,309,450.00
Muallaf	19,146,726.81	18,405,774.30
Gharim	4,405,198.76	7,242,881.83
Jumlah (RM) Total (RM)	390,454,334.11	407,018,314.15

Sumber : Majlis Agama Islam Negeri Johor (MAINJ)
Source : Johor State Islamic Religious Council (MAINJ)



03

**PERDAGANGAN
DAN PERINDUSTRIAN**
TRADE AND INDUSTRY



PELABURAN YANG DILULUSKAN DI NEGERI JOHOR, 2021-2024

APPROVED INVESTMENT IN JOHOR STATE, 2021-2024

Tahun Year	Bilangan Projek No. Of Projects	Peluang Pekerjaan Employment Opportunities	Pelaburan Tempatan (RM Juta) Local Investment (RM Million)	Pelaburan Asing (RM Juta) Foreign Investment (RM Million)	Jumlah Pelaburan (RM Juta) Total Investment (RM Million)
2021	586	12,186	8,273.50	4,001.90	12,275.40
2022	570	16,762	11,819.70	58,786.00	70,605.70
2023	751	19,053	12,053.70	31,002.20	43,055.90
2024	796	20,196	18,815	29,686.50	48,501.10

Sumber : Lembaga Pembangunan Industri Malaysia (MIDA)
Source : Malaysian Industrial Development Authority (MIDA)

PROJEK PEMBUATAN YANG DILULUSKAN MENGIKUT LOKASI DI NEGERI JOHOR, 2024

APPROVED MANUFACTURING PROJECTS BY LOCATION IN THE JOHOR STATE, 2024

Lokasi Location	Bilangan Projek No Of Project	Peluang Pekerjaan Employment Opportunities	Pelaburan Tempatan Domestic Investment (RM)	Pelaburan Asing Foreign Investment (RM)	Jumlah Pelaburan Total Capital Investment (RM)
Kota Tinggi	3	77	18,862,723	0	18,862,723
Tanjung Langsung Port Area	1	132	0	655,000,100	655,000,100
Tanjung Langsung IE	9	1,242	1,416,503,920	1,494,291,001	2,910,794,921
Tebrau	1	75	11,828,215	474,900	12,303,115
Tebrau I IE	2	232	0	33,285,677	33,285,677
Tebrau II IE	1	0	0	0	0
Tebrau III IE	1	6	0	20,299,482	20,299,482
Tebrau IV IE	2	190	81,225,367	0	81,225,367
Johor Bahru	30	2,335	203,718,111	1,011,706,092	1,215,424,203
Senai	30	1,522	362,539,628	601,946,854	964,486,482
Senai III	1	40	79,280,837	1,420,341	80,701,178
Senai II IE	1	10	0	9,665,600	9,665,600
Senai III IE	7	196	17,111,971	35,549,607	52,661,578
Senai IV IE	2	34	0	20,000,000	20,000,000
Seri Alam MIEL	1	16	7,653,320	0	7,653,320
Pasir Gudang	2	47	9,826,999	0	9,826,999
Pasir Gudang I IE	19	1,486	155,613,449	1,218,221,348	1,373,834,798
Plentong	1	17	4,022,124	76,420,348	80,442,472
Batu Pahat	12	579	552,550,241	11,618,027	564,168,268
Iskandar Puteri	17	775	59,847,041	681,162,846	741,009,887
Kluang	5	526	46,500,000	563,308,094	609,808,094
Kluang IE	1	141	0	221,000,000	221,000,000
Ulu Tiram	31	1,827	271,130,371	491,755,095	762,885,466
Nusa Cemerlang Ind.Park	5	126	32,718,192	5,145,000	37,863,192

Sumber : Lembaga Pembangunan Pelaburan Malaysia (MIDA)
Source : Malaysian Investment Development Authority (MIDA)

Bersambung di muka surat sebelah
Continued on the next page



PROJEK PEMBUATAN YANG DILULUSKAN MENGIKUT LOKASI DI NEGERI JOHOR, 2024

APPROVED MANUFACTURING PROJECTS BY LOCATION IN THE JOHOR STATE, 2024

Lokasi Location	Bilangan Projek No Of Project	Peluang Pekerjaan Employment Opportunities	Pelaburan Tempatan Domestic Investment (RM)	Pelaburan Asing Foreign Investment (RM)	Jumlah Pelaburan Total Capital Investment (RM)
Jementah	1	47	34,652,055	0	34,652,055
Kulai	2	37	0	20,847,857	20,847,857
Indahpura IE (kws beralamat KP I-Park)	11	1,255	62,117,536	250,419,031	312,536,568
Pengerang	2	44	728,884,517	368,000,000	1,096,884,517
Pekan Nenas	4	90	43,860,870	65,253,777	109,114,647
Muar	13	773	289,731,975	0	289,731,975
Gelang Patah	7	542	11,537,498	819,005,921	830,543,419
Tangkak	3	199	27,359,508	4,276,800	31,636,308
Tampoi IE	5	909	31,752,993	200,606,853	232,359,846
Masai	6	232	17,851,385	62,674,827	80,526,212
Sri Gading IE	6	293	62,898,751	0	62,898,751
Skudai	6	475	58,485,029	22,227,742	80,712,771
Bandar Penawar I IE	2	90	24,929,000	0	24,929,000
Bandar Tenggara Ph I IE	1	14	0	18,000,000	18,000,000
Bandar Tenggara Ph II IE	1	25	19,776,427	0	19,776,427
Bukit Gambir	1	87	23,480,632	0	23,480,632
Bukit Pasir IE	3	103	23,223,807	0	23,223,807
Buluh Kasap	1	21	5,047,687	0	5,047,687
Pagoh IE	1	109	20,377,413	0	20,377,413
Pontian	1	20	12,200,000	0	12,200,000
Pontian IE	1	14	0	9,006,060	9,006,060
Yong Peng	1	41	7,697,884	0	7,697,884
Simpang Renggam	2	190	35,336,065	37,500,000	72,836,065
Johor Technology Park	2	238	88,050,000	28,934,375	116,984,375
Tanjung Pelepas FIZ	1	0	0	0	0
Tanjong Agas IE	5	191	84,341,409	106,080,636	190,422,045
Other Areas	1	0	1,755,105	0	1,755,105
Jumlah Total	275	17,670	5,046,280,054	9,165,104,293	14,211,384,348

Sumber : Lembaga Pembangunan Pelaburan Malaysia (MIDA)

Source : Malaysian Investment Development Authority (MIDA)



PROJEK PERKHIDMATAN YANG DILULUSKAN MENGIKUT LOKASI DI NEGERI JOHOR, 2024

APPROVED SERVICES PROJECTS BY LOCATION IN THE JOHOR STATE, 2024

Lokasi Location	Bilangan Projek No Of Project	Peluang Pekerjaan Employment Opportunities	Pelaburan Tempatan Domestic Investment (RM)	Pelaburan Asing Foreign Investment (RM)	Jumlah Pelaburan Total Capital Investment (RM)
Kota Tinggi	1	0	1,740,000	0	1,740,000
Tanjung Langsat IE	1	17	12,840,520	2,265,974	15,106,494
Tebrau	2	0	1,420,149	873,003	2,293,152
Tebrau I IE	1	0	739,000	0	739,000
Johor Bahru	8	6	2,774,801	2,714,351	5,489,151
Senai	12	0	13,462,583	2,005,989	15,468,572
Senai I IE	4	0	11,269,895	1,335,875	12,605,770
Senai III IE	4	3	4,908,142	0	4,908,142
Senai IV IE	3	0	12,000,000	0	12,000,000
Pasir Gudang	10	18	24,929,962	2,793,762	27,723,724
Pasir Gudang I IE	5	0	2,350,633	3,577,300	5,927,933
Plentong	1	0	558,005	0	558,005
Batu Pahat	12	0	2,520,197	7,062	2,527,259
Senggarang	1	0	1,575,000	675,000	2,250,000
Iskandar Puteri	4	125	340,000	5,179,297,595	5,179,637,595
Kluang	5	0	5,065,436	0	5,065,436
Kluang IE	1	0	61,810	0	61,810
Ulu Tiram	16	0	2,222,346	2,122,662	4,345,009
Pengerang	3	24	220,763,622	0	220,763,622
Nusa Cemerlang Ind. Park	4	30	3,381,500	4,768,018,950	4,771,400,450
Kulai	10	30	6,013,120,240	6,069,579,267	12,082,699,507

Sumber : Lembaga Pembangunan Pelaburan Malaysia (MIDA)
Source : Malaysian Investment Development Authority (MIDA)

Bersambung di muka surat sebelah
Continued on the next page



PROJEK PERKHIDMATAN YANG DILULUSKAN MENGIKUT LOKASI DI NEGERI JOHOR, 2024

APPROVED SERVICES PROJECTS BY LOCATION IN THE JOHOR STATE, 2024

Lokasi Location	Bilangan Projek No Of Project	Peluang Pekerjaan Employment Opportunities	Pelaburan Tempatan Domestic Investment (RM)	Pelaburan Asing Foreign Investment (RM)	Jumlah Pelaburan Total Capital Investment (RM)
Indahpura IE (kws beralamat KP I-Park)	1	0	0	300,000	300,000
Muar	16	10	5,859,245	2,338,202	8,197,447
Gelang Patah	1	15	15,688,580	0	15,688,580
Tangkak	1	0	1,164,024	0	1,164,024
Masai	6	0	2,206,974	39,619	2,246,593
Sri Gading IE	1	0	218,000	0	218,000
Skudai	8	0	2,012,687	0	2,012,687
Bandar Penawar I IE	1	0	1,153,158	0	1,153,158
Bukit Pasir IE	1	0	484,000	0	484,000
Ledang	1	0	1,350,000	0	1,350,000
Tongkang Pecah IE	1	0	1,300,000	0	1,300,000
Parit Raja	2	0	178,000	0	178,000
Yong Peng	1	0	50,000	0	50,000
.	2	0	55,190	10,022,230	10,077,420
Other Areas	5	0	2,350,633	3,577,300	5,927,933
Jumlah Total	165	279	6,377,377,151	16,050,535,540	22,427,912,690

Sumber : Lembaga Pembangunan Pelaburan Malaysia (MIDA)

Source : Malaysian Investment Development Authority (MIDA)



PROJEK PERKILANGAN YANG DILULUSKAN MENGIKUT SEKTOR DI NEGERI JOHOR, 2020-2024

APPROVED MANUFACTURING PROJECTS BY SECTOR IN JOHOR STATE, 2020-2024

Jenis Industri Industry Type	Bilangan Projek No Of Project					Pekerjaan Employment					
	2020	2021	2022	2023	2024	2020	2021	2022	2023	2024	
Pengilangan Makanan Food Manufacturing	22	10	13	12	26	1,175	949	708	1,560	1,404	
Minuman & Tembakau Beverages & Tobacco	2	1	1	0	3	31	0	61	0	72	
Tekstil & Barangan Tekstil Textiles & Textile Products	18	3	12	11	7	1,623	14	1,041	469	729	
Kayu & Barangan Kayu Wood & Wood Products	4	3	8	2	9	283	87	211	32	353	
Perabot & Kelengkapan Furniture & Fixtures	31	15	19	17	20	1,745	437	752	619	985	
Kertas, Percetakan & Penerbitan Paper, Printing & Publishing	13	3	8	11	11	230	20	359	597	959	
Kimia & Barangan Kimia Chemical & Chemical Products	15	15	11	22	18	647	384	866	792	1,224	
Barangan Petroleum (termasuk Petrokimia) Petroleum Products (Inc. Petrochemicals)	1	4	1	0	4	75	138	19	0	162	
Barangan Getah Rubber Products	6	7	2	2	0	798	931	13	208	0	
Barangan Plastik Plastic Products	9	12	15	24	22	462	599	961	920	1,317	

Sumber : Lembaga Pembangunan Pelaburan Malaysia (MIDA)

Source : Malaysian Investment Development Authority (MIDA)



PROJEK PERKILANGAN YANG DILULUSKAN MENGIKUT SEKTOR DI NEGERI JOHOR, 2020-2024
APPROVED MANUFACTURING PROJECTS BY SECTOR IN JOHOR STATE, 2020-2024

	Pelaburan Tempatan <i>Domestic Investment</i> (RM)					Pelaburan Asing <i>Foreign Investment</i> (RM)				
	2020	2021	2022	2023	2024	2020	2021	2022	2023	2024
	234,465,420	283,169,960	89,955,036	174,513,519	1,438,340,807	156,362,671	200,822,520	231,700,000	746,312,857	441,087,165
	22,488,398	2,815,474	9,831,868	0	48,976,248	0	0	0	0	0
	554,194,078	7,479,292	417,247,453	79,659,304	539,006,692	45,599,546	6,565,555	14,788,215	44,670,100	467,432,537
	69,767,113	20,166,127	46,596,583	1,938,639	89,904,763	38,570,546	25,340,000	934,449	12,899,995	25,328,500
	255,293,524	77,606,270	132,126,407	71,659,005	268,548,146	226,838,358	14,937,591	85,519,794	63,109,161	127,882,860
	52,749,274	25,762,169	109,792,141	141,842,472	44,162,494	55,999,193	3,767,159	157,514,900	63,691,734	220,750,024
	146,115,748	679,907,082	42,709,379	1,045,320,756	1,017,236,701	276,217,785	745,334,278	5,171,780,920	569,162,093	2,032,501,649
	0	182,010,002	0	0	0	137,800,000	38,800,000	266,343,358	0	668,731,870
	54,717,299	454,504,971	6,271,865	66,594,129	0	41,095,519	102,489,722	644,080	0	0
	55,783,638	126,237,852	171,379,281	68,192,858	222,614,856	70,062,445	173,633,262	215,449,086	978,796,519	234,461,265

Sumber : Lembaga Pembangunan Pelaburan Malaysia (MIDA)
Source : Malaysian Investment Development Authority (MIDA)



PROJEK PERKILANGAN YANG DILULUSKAN MENGIKUT SEKTOR DI NEGERI JOHOR, 2020-2024

APPROVED MANUFACTURING PROJECTS BY SECTOR IN JOHOR STATE, 2020-2024

Jenis Industri Industry Type	Jumlah Pelaburan Total Capital Investment (RM)				
	2020	2021	2022	2023	2024
Pengilangan Makanan Food Manufacturing	390,828,091	483,992,480	321,655,036	920,826,376	1,879,427,972
Minuman & Tembakau Beverages & Tobacco	22,488,398	2,815,474	9,831,868	0	48,976,248
Tekstil & Barangan Tekstil Textiles & Textile Products	599,793,624	14,044,847	432,035,668	124,329,404	1,006,439,229
Kayu & Barangan Kayu Wood & Wood Products	108,337,659	45,506,127	47,531,032	14,838,634	115,233,263
Perabot & Kelengkapan Furniture & Fixtures	482,131,882	92,543,861	217,646,201	134,768,166	396,431,006
Kertas, Percetakan & Penerbitan Paper, Printing & Publishing	108,748,467	29,529,328	267,307,041	205,534,206	264,912,518
Kimia & Barangan Kimia Chemical & Chemical Products	422,333,533	1,425,241,360	5,214,490,299	1,614,482,849	3,049,738,351
Barangan Petroleum (termasuk Petrokimia) Petroleum Products (Inc. Petrochemicals)	137,800,000	220,810,002	266,343,358	0	668,731,870
Barangan Getah Rubber Products	95,812,818	556,994,693	6,915,945	66,594,129	0
Barangan Plastik Plastic Products	125,846,083	299,871,114	386,828,367	1,046,989,377	457,076,120

Sumber : Lembaga Pembangunan Pelaburan Malaysia (MIDA)

Source : Malaysian Investment Development Authority (MIDA)



PROJEK PERKILANGAN YANG DILULUSKAN MENGIKUT SEKTOR DI NEGERI JOHOR, 2020-2024

APPROVED MANUFACTURING PROJECTS BY SECTOR IN JOHOR STATE, 2020-2024

Jenis Industri Industry Type	Bilangan Projek No Of Project					Pekerjaan Employment				
	2020	2021	2022	2023	2024	2020	2021	2022	2023	2024
Barangan Galian Bukan Logam <i>Non-Metallic Mineral Products</i>	15	4	9	12	17	914	210	623	545	867
Barangan Logam Asas <i>Basic Metal Products</i>	3	1	6	0	0	89	998	361	0	0
Barangan Logam Dibentuk <i>Fabricated Metal Products</i>	25	15	20	55	36	1,039	535	874	2,890	1,900
Pengilangn Jentera <i>Machinery & Equipment</i>	19	7	7	14	26	516	396	483	1,182	1,854
Barangan Elektrik & Elektronik <i>Electronics & Electrical Products</i>	31	24	20	37	41	2,523	4,021	5,162	4,649	3,377
Kelengkapan Pengangkutan <i>Transport Equipments</i>	14	7	5	9	19	855	266	508	816	1,798
Alat-alat Sains & Pengukuran <i>Scientific & Measuring Equipments</i>	2	2	6	8	4	10	3	1,658	1,200	216
Pelbagai <i>Miscellaneous</i>	2	1	3	6	12	37	300	79	547	453
Produk Kulit & Kulit <i>Leather & Leather Products</i>	0	0	0	1	0	0	0	0	145	0
Jumlah <i>Total</i>	232	134	166	243	275	13,052	10,288	14,739	17,171	17,670

Sumber : Lembaga Pembangunan Pelaburan Malaysia (MIDA)
Source : Malaysian Investment Development Authority (MIDA)



PROJEK PERKILANGAN YANG DILULUSKAN MENGIKUT SEKTOR DI NEGERI JOHOR, 2020-2024
 APPROVED MANUFACTURING PROJECTS BY SECTOR IN JOHOR STATE, 2020-2024

Jenis Industri Industry Type	Pelaburan Tempatan Domestic Investment (RM)					Pelaburan Asing Foreign Investment (RM)			
	2020	2021	2022	2023	2024	2020	2021	2022	
Barangan Galian Bukan Logam Non-Metallic Mineral Products	106,343,988	63,819,248	155,706,481	554,129,606	190,276,067	371,209,643	60,711,073	580,828,461	
Barangan Logam Asas Basic Metal Products	221,048,742	0	197,276,241	0	0	100,000	1,541,529,411	49,063,987	
Barangan Logam Dibentuk Fabricated Metal Products	220,066,410	82,718,819	202,277,590	543,459,290	359,869,078	282,390,273	124,786,038	45,176,483	
Pengilangan Jentera Machinery & Equipment	379,463,403	80,024,953	14,350,863	1,733,650,276	278,963,105	429,295,069	291,823,724	319,889,233	
Barangan Elektrik & Elektronik Electronics & Electrical Products	79,989,165	895,665,489	206,529,210	82,592,717	167,127,775	862,951,847	418,126,353	1,755,032,556	
Kelengkapan Pengangkutan Transport Equipments	118,868,926	123,133,595	184,302,008	509,983,232	191,739,317	1,184,525,957	42,445,622	26,597,420	
Alat-alat Sains & Pengukuran Scientific & Measuring Equipments	3,484,019	500,000	1,500,000	0	0	20,050,061	407,638	3,655,352,409	
Pelbagai Miscellaneous	4,695,307	0	4,759,348	109,993,059	189,514,004	5,733,533	56,200,000	13,319,000	
Produk Kulit & Kulit Leather & Leather Products	0	0	0	0	0	0	0	0	
Jumlah Total	2,579,534,452	3,105,521,303	1,992,611,754	5,183,528,862	5,046,280,054	4,204,802,446	3,847,719,946	12,589,934,351	

Sumber : Lembaga Pembangunan Pelaburan Malaysia (MIDA)
 Source : Malaysian Investment Development Authority (MIDA)

Bersambung di muka surat sebelah
 Continued on the next page



PROJEK PERKILANGAN YANG DILULUSKAN MENGIKUT SEKTOR DI NEGERI JOHOR, 2020-2024
APPROVED MANUFACTURING PROJECTS BY SECTOR IN JOHOR STATE, 2020-2024

	Pelaburan Asing Foreign Investment (RM)		Jumlah Pelaburan Total Capital Investment (RM)				
	2023	2024	2020	2021	2022	2023	2024
	238,976,264	506,302,802	477,553,631	124,530,321	736,534,942	793,105,870	696,578,869
	0	0	221,148,742	1,541,529,411	246,340,228	0	0
	637,526,376	461,859,339	502,456,683	207,504,857	247,454,073	1,180,985,666	821,728,417
	730,656,068	1,270,764,476	808,758,472	371,848,677	334,240,096	2,464,306,344	1,549,727,582
	4,497,670,134	1,742,495,945	942,941,012	1,313,791,842	1,961,561,766	4,580,262,851	1,909,623,720
	68,891,595	583,680,931	1,303,394,883	165,579,217	210,899,428	578,874,827	775,420,248
	393,391,990	293,867,051	23,534,080	907,638	3,656,852,409	393,391,990	293,867,051
	153,054,435	87,957,878	10,428,840	56,200,000	18,078,348	263,047,494	277,471,882
	235,000,000	0	0	0	0	235,000,000	0
	9,433,809,321	9,165,104,293	6,784,336,898	6,953,241,249	14,582,546,105	14,617,338,183	14,211,384,348

Sumber : Lembaga Pembangunan Pelaburan Malaysia (MIDA)
 Source : Malaysian Investment Development Authority (MIDA)



PROJEK PERKILANGAN YANG DILULUSKAN DENGAN PENYERTAAN ASING DI NEGERI JOHOR, 2020-2024

APPROVED MANUFACTURING PROJECTS WITH FOREIGN PARTICIPATION IN JOHOR STATE, 2020-2024

Negara Asal Country Of Origin	Nilai (RM) Value (RM)				
	2020	2021	2022	2023	2024
Singapore	1,957,590,159	781,690,796	4,541,495,686	2,381,507,548	5,349,238,341
Taipei	0	4,582,200	495,005,655	1,728,283,750	0
United States (USA)	121,897,316	141,546,127	54,134,747	1,264,092,258	1,254,756,295
Philippines	0	0	0	1,116,448,697	0
Cayman Island	185,968,002	0	0	890,545,150	12,716,274
The People's Republic Of China	0	1,812,423,592	113,068,466	665,609,145	1,751,861,540
Hong Kong	66,780,000	0	1,465,059,200	318,617,337	230,011,234
Japan	151,294,479	225,688,557	5,301,294,514	267,541,504	11,500,000
Italy	0	0	0	215,184,670	0
Australia	294,504	92,967,426	33,905,264	137,627,624	36,700,000
United Kingdom	43,085,452	47,712,617	13,646,316	105,332,745	0
Indonesia	52,205,416	14,050,000	0	95,589,939	347,048
Turkey	0	0	0	45,000,000	0
Denmark	0	0	0	39,664,655	0
United Arab Emirates	0	0	0	26,392,851	0
Sweden	0	0	0	25,000,000	0
Bahamas	0	0	0	23,053,339	0
Norway	0	0	0	22,709,508	0
The Netherlands	15,654,427	6,340,000	266,343,358	21,554,504	86,922,205

Sumber : Lembaga Pembangunan Pelaburan Malaysia (MIDA)

Source : Malaysian Investment Development Authority (MIDA)



PROJEK PERKILANGAN YANG DILULUSKAN DENGAN PENYERTAAN ASING DI NEGERI JOHOR, 2020-2024
APPROVED MANUFACTURING PROJECTS WITH FOREIGN PARTICIPATION IN JOHOR STATE, 2020-2024

Negara Asal Country Of Origin	Nilai (RM) Value (RM)				
	2020	2021	2022	2023	2024
Luxembourg	0	0	0	16,346,586	0
France	48,976,400	0	13,479,078	12,711,488	23,828,461
Thailand	100,000	9,780,700	0	7,936,831	0
India	0	9,780,700	0	5,834,400	27,764,713
British Virgin Island	11,753,000	0	0	0	0
Canada	0	22,416,485	0	0	0
China	1,297,781,694	0	0	0	0
Germany	2,900,000	24,650,000	23,418,857	0	20,299,482
Korea	66,676,000	583,286,076	0	0	0
Poland	0	0	64,700,000	0	0
Samoa	0	0	32,082,198	0	0
South Africa (Swaziland)	135,269,260	0	0	0	0
Spain	0	0	0	0	0
Switzerland	11,531,391	39,000,000	169,870,265	0	0
Taiwan	32,738,208	0	0	0	319,147,456
British Virgin Islands (BVI)	0	0	0	0	40,012,470
Others	2,306,738	0	2,430,747	1,224,792	0
Jumlah Total	95,290,868	61,762,617	13,646,316	9,368,200,720	9,165,106,294

Sumber : Lembaga Pembangunan Pelaburan Malaysia (MIDA)
Source : Malaysian Investment Development Authority (MIDA)



PROJEK PERKHIDMATAN DILULUSKAN DI BAWAH BIDANG MIDA (2024)

SERVICE PROJECTS APPROVED UNDER MIDA (2024)

Jenis Perkhidmatan Type Of Services	Bilangan Number	Potensi Pekerjaan Potential Employment	Pelaburan Tempatan Domestic Investment (RM)	Pelaburan Asing Foreign Investment (RM)	Jumlah Pelaburan Total Investment (RM)
Perkhidmatan Sokongan - Teknologi Hijau Support Services - Green Technology	150	28	326,904,194	27,680,903	354,585,097
Perkhidmatan Logistik Bersepadu Integrated Logistic Services	4	61	42,990,050	2,265,974	45,256,024
Perkhidmatan ICT ICT Services	6	170	6,007,482,907	16,014,211,545	22,021,694,452
Pejabat Perwakilan Representative Office	5	20	-	6,377,117	6,377,117
Jumlah Total	165	279	6,377,377,151	16,050,535,540	22,427,912,690

Sumber : Lembaga Pembangunan Industri Malaysia (MIDA)

Source : Malaysian Industrial Development Authority (MIDA)

NILAI PELABURAN DI SEKTOR PEMBUATAN NEGERI JOHOR MENGIKUT DAERAH, 2020-2024

VALUE OF INVESTMENT IN THE MANUFACTURING SECTOR OF THE JOHOR STATE BY DISTRICT, 2020-2024

Daerah District	Nilai Pelaburan Investment Value (RM Juta)				
	2020	2021	2022	2023	2024
Batu Pahat	421,261,602	188,618,945	836,645,655	774,598,030	636,520,008
Johor Bahru	3,407,622,819	3,425,322,521	11,021,368,036	7,664,158,086	8,510,991,147
Kluang	169,188,533	3,375,901	141,914,491	583,031,588	903,644,159
Kota Tinggi	270,486,000	1,225,095,512	279,388,426	2,206,104,782	1,833,452,767
Kulai	1,743,767,150	1,743,446,507	951,478,166	2,780,815,771	1,577,883,637
Muar	248,538,416	287,450,216	276,572,478	196,380,733	333,333,195
Pontian	123,091,203	27,348,400	973,262,727	295,227,832	130,320,707
Segamat	281,714,302	-	59,556,954	-	39,699,742
Mersing	0	0	0	0	0
Tangkak	118,666,873	52,583,247	42,359,172	117,021,361	245,538,985
Jumlah Total	6,784,336,898	6,953,241,249	14,582,546,105	14,617,338,183	14,211,384,347

Sumber : Lembaga Pembangunan Pelaburan Malaysia (MIDA)

Source : Malaysian Investment Development Authority (MIDA)



PERDAGANGAN BARANGAN MENGIKUT RAKAN DAGANG UTAMA DI NEGERI JOHOR, 2024

GOODS TRADE BY MAIN TRADING PARTNERS IN JOHOR STATE, 2024

Komoditi Utama Main Commodity	Eksport Export		Import Import		Eksport Bersih Net Export	Jumlah Perdagangan Total Trade		
	RM Juta RM Million	Peratus Sumbangan Contribution Percentage (%)	RM Juta RM Million	Peratus Sumbangan Contribution Percentage (%)	RM Juta RM Million	RM Juta RM Million	Peratus Sumbangan Contribution Percentage (%)	Kedudukan Ranking
Seluruh Dunia Whole World	306,463	100.0	315,192	100.0	-8,729	621,655	100.0	
Singapura Singapore	90,166	29.4	60,018	19.0	30,148	150,184	24.2	1
China China	18,599	6.1	50,126	15.9	-31,527	68,725	11.1	2
Indonesia Indonesia	26,724	8.7	16,142	5.1	10,583	42,866	6.9	3
Amerika Syarikat USA	29,168	9.5	12,714	4.0	16,454	41,882	6.7	4
Arab Saudi Saudi Arabia	2,418	0.8	26,533	8.4	-24,115	28,951	4.7	5

Sumber : Jabatan Perangkaan Malaysia (DOSM)
Source : Department of Statistic Malaysia (DOSM)

EKSPORT BARANGAN MENGIKUT KOMODITI UTAMA DI NEGERI JOHOR, 2020-2024

EXPORT OF GOODS BY MAIN COMMODITIES IN JOHOR STATE, 2020-2024

Komoditi Utama Main Commodity	Eksport Barangan (RM Juta) Export Of Goods (RM Million)					Peratus Perubahan Percent Changes 2023 _p /2024 _p
	2020	2021	2022	2023 ^p	2024 ^p	
Jumlah Eksport Barangan Total Export Of Goods	207,200	240,790	321,985	290,047	306,463	5.7
Keluaran Petroleum Bertapis Refined Petroleum Products	34,276	56,227	100,245	83,598	80,720	-3.4
Barangan Elektrik Dan Elektronik Yang Lain Other Electrical And Electronic Goods	19,378	18,801	22,462	21,706	30,171	39.0
Litar Elektrik Bersepadu Integrated Electronic Circuits	32,144	25,566	35,496	28,005	27,478	-1.9
Minyak Kelapa Sawit Palm Oil	9,097	10,439	14,432	11,437	11,660	2.0
Oleokimia Berasaskan Kelapa Sawit Palm Oil-Based Oleochemicals	5,878	8,918	9,959	7,373	7,998	8.5

Note : p Permulaan
Notes : p Preliminary

Sumber : Jabatan Perangkaan Malaysia
Source : Department Of Statistics Malaysia



IMPORT BARANGAN MENGIKUT KOMODITI UTAMA DI NEGERI JOHOR, 2020-2024

IMPORT OF GOODS ACCORDING IN JOHOR STATE MAIN COMMODITIES, 2020-2024

Komoditi Utama Main Commodity	Import barangan (RM Juta) Import Of Goods (RM Million)					Peratus Perubahan Percent Changes 2023p/2024p
	2020	2021	2022	2023p	2024p	
Jumlah Import Barangan Total Export Of Goods	158,409	193,555	285,439	271,549	315,192	16.1
Keluaran Petroleum Bertapis Refined Petroleum Products	40,962	61,450	93,710	79,282	77,590	-2.1
Petroleum Mentah Crude Petroleum	6,841	3,277	27,145	37,961	38,187	0.6
Barangan Elektrik & Elektronik Yang Lain Other Electrical & Electronic Goods	6,080	6,664	8,545	9,431	26,847	184.7
Litar Elektronik Bersepadu Integrated Electronic Circuits	19,950	19,538	26,341	23,700	25,775	8.8
Perkakas Litar Elektrik & Alat Ganti Electrical Circuit Appliances & Spare Parts	3,503	4,182	4,771	4,937	5,440	10.2

Note : p Permulaan

Notes : p Preliminary

Sumber : Jabatan Perangkaan Malaysia

Source : Department Of Statistics Malaysia



04

PERTANIAN
AGRICULTURE



PENGELUARAN KOMODITI PERTANIAN UTAMA DI NEGERI JOHOR, 2020-2024
 PRODUCTION OF MAJOR AGRICULTURE COMMODITIES IN JOHOR STATE, 2020-2024

Tahun Year	Kuantiti (Tan Metrik) Quantity (Metric Tonnes)					Nilai (RM) Value (RM)				
	2020	2021	2022	2023	2024	2020	2021	2022	2023	2024
Kelapa Sawit (FFB) Palm Oil	16,112,071	14,558,904	15,320,227	14,901,292	16,555,949	9,216,104,612	13,504,548,172	12,593,783,081	11,724,441,880	14,503,011,324
Minyak Sawit Mentah (CPO) Crude Palm Oil (CPO)	3,157,647	2,851,495	2,969,525	2,858,351	3,124,017	8,483,018,666	12,268,557,238	14,785,264,975	10,923,188,346	13,074,011,145
*Koko (Biji Kering) Cocoa (Dried Seed)	46	39	27	4	15	338,560	273,507	197,478	40,292	364,110
Kopi Coffee	2,960	3,126	2,789	2,984	1,796	3,552,000	3,751,200	3,346,800	3,580,800	2,155,200
Nanas Kaleng Canned Pineapple	57,454	52,110	91,720	61,864	119,563	73,444,697	66,613,051	117,247,091	74,897,548	144,751,691
Nanas Segar Fresh Pineapple	203,701	208,439	325,188	219,014	303,688	260,394,735	266,452,203	415,694,232	265,545,836	368,210,309
Buah-buahan Fruits	557,795	601,101	573,378	469,663	412,305	2,420,830	2,608,778	2,488,460	3,258,085	1,789,403
Sayur-sayuran Vegetables	208,260	221,634	245,705	247,228	243,384	503,989	536,354	594,605	598,291	588,989
Kelapa Coconut	106,723	118,278	124,062	125,450	144,245	127,960,877	132,051,308	132,746	134,231	155,582
Tanaman Kontan Cash Crops	42,963	47,539	46,960	41,303	33,625	61,437	67,980	67,151	59,062	48,083
Jumlah Total	20,449,620	18,662,665	19,699,581	18,927,153	20,938,586	18,167,800,403	26,245,459,790	27,918,816,619	22,995,744,372	28,095,085,836

* Nilai Anggaran

Sumber: Jabatan Pertanian Negeri Johor, Lembaga Koko Malaysia (LKM), Lembaga Perindustrian Nanas Malaysia (LPNM & Lembaga Minyak Sawit Malaysia (LMSM)
 Source: Johor State Department Of Agriculture, Malaysian Cocoa Board (MCB), Malaysian Pineapple Industry Board (MPIB) & Malaysian Palm Oil Board (MPOB)



KELUASAN BAGI PERTANIAN UTAMA DI NEGERI JOHOR, 2020-2024
AREA FOR PRIMARY AGRICULTURE IN JOHOR STATE, 2020-2024

Jenis Type	Hektar Hectare				
	2020	2021	2022	2023	2024
Kelapa Sawit (FFB) <i>Palm Oil</i>	740,828	699,217	676,853	670,862	659,820
*Koko <i>Cocoa</i>	51	51	51	51	51
Kopi <i>Coffee</i>	454	468	391	434	423
Nanas Kaleng <i>Canned Pineapple</i>	2,280	1,812	2,280	2,067	2,646
Nanas Segar <i>Fresh Pineapple</i>	8,082	7,249	9,119	8,269	7,912
Buah-buahan <i>Fruits</i>	35,536	43,680	37,860	47,823	32,678
Sayur-sayuran <i>Vegetables</i>	14,270	15,526	16,477	15,939	15,721
Kelapa <i>Coconut</i>	10,709	11,338	11,218	11,032	13,387
Tanaman Kontan <i>Cash Crops</i>	2,939	3,452	3,184	2,623	2,306
Jumlah <i>Total</i>	815,148	782,793	757,433	759,100	75,073

* Nilai Anggaran

Sumber: Jabatan Pertanian Negeri Johor, Lembaga Koko Malaysia (LKM), Lembaga Perindustrian Nanas Malaysia (LPNM & Lembaga Minyak Sawit Malaysia (LMSM)
Source: Johor State Department Of Agriculture, Malaysian Cocoa Board (MCB), Malaysian Pineapple Industry Board (MPIB) & Malaysian Palm Oil Board (MPOB)



SENARAI PENGELUARAN SAYUR-SAYURAN YANG UTAMA DI NEGERI JOHOR MENGIKUT DAERAH DAN TAHUN, 2022-2024
 LIST OF HIGHEST FRUITS PRODUCTION IN JOHOR STATE BY DISTRICT AND YEAR, 2022-2024

Jenis Sayur - Sayuran Type Of Vegetables	Daerah District	Kuantiti (Tan Metrik) Quantity (Metric Tonnes)			Jumlah Keseluruhan Total Amount
		2022	2023	2024	
Sawi Leaf Mustard	Johor Bahru	17,549	19,093	12,889	49,530
	Batu Pahat	780	238	874	1,892
	Kluang	4,827	6,961	4,158	15,945
	Kota Tinggi	8,051	7,655	5,500	21,206
	Kulai	10,443	10,349	10,708	31,501
	Mersing	2	2	3	8
	Muar	-	-	-	-
	Pontian	310	201	186	697
	Segamat	804	448	889	2,141
Tangkak	12,799	15,111	16,033	43,944	
Kacang Panjang Long Beans	Johor Bahru	5,159	4,239	4,124	13,523
	Batu Pahat	3,558	3,767	3,043	10,368
	Kluang	2,635	3,680	7,565	13,880
	Kota Tinggi	6,072	5,844	5,678	17,594
	Kulai	1,536	1,193	1,782	4,511
	Mersing	353	384	1,112	1,849
	Muar	50	56	53	160
	Pontian	391	556	458	1,406
	Segamat	3,602	2,940	1,409	7,951
Tangkak	3,350	3,368	3,758	10,476	
Timun Cucumber	Johor Bahru	2,457	2,763	1,974	7,194
	Batu Pahat	3,898	6,197	5,778	15,872
	Kluang	3,073	4,810	5,315	13,199
	Kota Tinggi	7,118	6,297	8,219	21,634
	Kulai	1,276	1,696	1,930	4,903
	Mersing	219	308	542	1,069
	Muar	19	35	35	89
	Pontian	1,621	2,855	1,776	6,252
	Segamat	2,963	2,294	1,028	6,284
Tangkak	2,938	1,774	2,231	6,943	
Bendi Lady's Finger	Johor Bahru	1,655	1,723	1,542	4,921
	Batu Pahat	4,627	8,777	8,881	22,284
	Kluang	950	1,023	1,168	3,141
	Kota Tinggi	6,663	8,095	7,126	21,883
	Kulai	2,811	3,860	3,861	10,531
	Mersing	659	485	1,274	2,419
	Muar	23	6	3	32
	Pontian	44	51	99	194
	Segamat	1,490	1,706	1,452	4,649
Tangkak	2,356	2,219	2,036	6,611	

Jenis Sayur - Sayuran Type Of Vegetables	Daerah District	Kuantiti (Tan Metrik) Quantity (Metric Tonnes)			Jumlah Keseluruhan Total Amount
		2022	2023	2024	
Bayam Spinach	Johor Bahru	15,975	14,351	13,146	43,471
	Batu Pahat	529	532	1,089	2,150
	Kluang	2,932	3,099	1,820	7,851
	Kota Tinggi	3,526	3,548	4,500	11,574
	Kulai	4,847	9,043	9,503	23,393
	Mersing	-	-	-	-
	Muar	-	-	-	-
	Pontian	94	98	22	214
	Segamat	469	683	544	1,696
Tangkak	11,011	9,250	10,040	30,301	
Kangkung Water Spinach	Johor Bahru	15,975	14,351	13,146	43,471
	Batu Pahat	529	532	1,089	2,150
	Kluang	2,932	3,099	1,820	7,851
	Kota Tinggi	3,526	3,548	4,500	11,574
	Kulai	4,847	9,043	9,503	23,393
	Mersing	-	-	-	-
	Muar	-	-	-	-
	Pontian	94	98	22	214
	Segamat	469	683	544	1,696
Tangkak	11,011	9,250	10,040	30,301	
Terung Brinjal	Johor Bahru	1,262	1,559	1,508	4,330
	Batu Pahat	2,424	1,482	1,215	5,120
	Kluang	1,331	1,494	1,533	4,358
	Kota Tinggi	3,290	3,215	5,075	11,580
	Kulai	1,258	1,071	1,272	3,601
	Mersing	15	125	522	662
	Muar	95	204	253	552
	Pontian	65	98	146	309
	Segamat	1,743	2,630	2,376	6,749
Tangkak	359	338	395	1,092	
Cili Chili	Johor Bahru	188	335	246	769
	Batu Pahat	1,788	1,681	1,377	4,846
	Kluang	1,425	2,562	2,440	6,427
	Kota Tinggi	1,330	2,043	958	4,331
	Kulai	469	556	638	1,664
	Mersing	126	133	784	1,043
	Muar	104	112	91	307
	Pontian	82	116	92	290
	Segamat	668	972	1,552	3,191
Tangkak	452	408	444	1,304	

Sumber: Jabatan Pertanian Negeri Johor
 Source: Johor State Department Of Agriculture



SENARAI PENGLUARAN BUAH-BUAHAN YANG UTAMA DI NEGERI JOHOR MENGIKUT DAERAH DAN TAHUN, 2022-2024
LIST OF HIGHEST FRUITS PRODUCTION IN JOHOR STATE BY DISTRICT AND YEAR, 2022-2024

Jenis Buah-Buah Type Of Fruits	Daerah District	Kuantiti (Tan Metrik) Quantity (Metric Tonnes)			Jumlah Keseluruhan Total Amount
		2022	2023	2024	
Nenas <i>Pineapple</i>	Johor Bahru	7,337.90	10,728	12,966	31,031
	Batu Pahat	36,124	44,090	43,963	124,177
	Kluang	280,040.00	149,565	170,620	600,225
	Kota Tinggi	16,780.50	17,132	18,265	52,177
	Kulai	168.9	1,770	1,485	3,424
	Mersing	3,940.20	6,494	211	10,646
	Muar	18,210.60	12,125	30,441	60,776
	Pontian	38,668.50	28,445	62,236	129,349
	Segamat	1,156.50	4,324	5,231	10,712
Tangkak	128.6	6,205	2,073	8,406	
Durian <i>Durian</i>	Johor Bahru	1,842	1,698	1,657	5,197
	Batu Pahat	36,777	60,874	56,896	154,547
	Kluang	4,514	5,147	10,070	19,730
	Kota Tinggi	5,945	18,131	7,863	31,939
	Kulai	314	425	523	1,262
	Mersing	139	57	274	469
	Muar	17,404	40,260	16,637	74,301
	Pontian	5,401	11,167	5,319	21,887
	Segamat	13,540	11,981	38,026	63,547
Tangkak	53,070	68,468	52,515	174,053	
Pisang <i>Banana</i>	Johor Bahru	5,643	2,235	2,346	10,223
	Batu Pahat	27,632	48,840	36,099	112,571
	Kluang	5,732	9,641	9,050	24,423
	Kota Tinggi	5,054	2,080	2,343	9,477
	Kulai	1,139	505	809	2,453
	Mersing	196	120	315	631
	Muar	6,871	3,275	2,035	12,181
	Pontian	21,096	21,765	20,526	63,387
	Segamat	19,531	19,834	20,368	59,732
Tangkak	23,448	21,168	17,535	62,151	
Betik <i>Papaya</i>	Johor Bahru	130	-	36	166
	Batu Pahat	21,511	27,915	18,384	67,809
	Kluang	922	979	1,329	3,230
	Kota Tinggi	2,376	1,247	414	4,037
	Kulai	79	3	61	143
	Mersing	-	-	17	17
	Muar	6,127	1,595	1,041	8,764
	Pontian	16	32	-	48
	Segamat	1,403	2,202	2,135	5,741
Tangkak	1,083	956	1,457	3,496	

Jenis Buah-Buah Type Of Fruits	Daerah District	Kuantiti (Tan Metrik) Quantity (Metric Tonnes)			Jumlah Keseluruhan Total Amount
		2022	2023	2024	
Nangka <i>Jackfruit</i>	Johor Bahru	8	8	-	16
	Batu Pahat	3,034	5,010	3,793	11,837
	Kluang	424	676	448	1,548
	Kota Tinggi	1,392	2,418	1,442	5,252
	Kulai	74	74	87	236
	Mersing	1,726	535	792	3,053
	Muar	320	50	9	380
	Pontian	-	-	4	4
	Segamat	304	388	1,822	2,514
Tangkak	372	432	535	1,339	
Jambu Batu <i>Guava</i>	Johor Bahru	16	32	37	84
	Batu Pahat	3,100	7,073	7,092	17,265
	Kluang	417	829	2,208	3,454
	Kota Tinggi	1,621	2,074	3,181	6,876
	Kulai	247	1,307	1,348	2,901
	Mersing	453	386	1,370	2,208
	Muar	1,382	1,650	808	3,840
	Pontian	3	23	69	94
	Segamat	909	1,044	24	1,977
Tangkak	6,980	10,695	13,103	30,779	
Tembikai <i>Watermelon</i>	Johor Bahru	-	-	180	180
	Batu Pahat	-	-	412	412
	Kluang	6,202	10,660	10,853	27,715
	Kota Tinggi	18,026	18,572	11,959	48,557
	Kulai	-	-	-	-
	Mersing	896	2,575	4,942	8,413
	Muar	-	-	-	-
	Pontian	-	-	7	7
	Segamat	1,858	1,752	-	3,610
Tangkak	-	-	320	320	

Sumber: Jabatan Pertanian Negeri Johor
 Source: Johor State Department Of Agriculture



SENARAI PENGELUARAN TANAMAN INDUSTRI YANG UTAMA DI NEGERI JOHOR MENGIKUT DAERAH DAN TAHUN, 2022-2024

LIST OF HIGHEST PRODUCTION INDUSTRIAL CROPS PRODUCTION IN JOHOR STATE BY DISTRICT AND YEAR, 2022-2024

Jenis Type	Daerah District	Kuantiti (Tan Metrik) Quantity (Metric Tonnes)			Jumlah Keseluruhan Total Amount
		2022	2023	2024	
Kelapa Coconut	Johor Bahru	781	1,218	1,210	3,209
	Batu Pahat	54,838	60,645	53,484	168,967
	Kluang	3,573	3,600	13,904	21,077
	Kota Tinggi	12,913	13,733	14,776	41,422
	Kulai	21	100	120	240
	Mersing	1,207	1,181	957	3,345
	Muar	11,324	3,184	3,143	17,651
	Pontian	29,643	25,986	21,051	76,680
	Segamat	5,486	11,749	11,394	28,628
Tangkak	4,677	4,055	24,207	32,939	

Jenis Type	Daerah District	Kuantiti (Tan Metrik) Quantity (Metric Tonnes)			Jumlah Keseluruhan Total Amount
		2022	2023	2024	
Kopi Coffee	Johor Bahru	-	-	-	-
	Batu Pahat	501	652	666	1,819
	Kluang	253	368	203	824
	Kota Tinggi	-	1	-	1
	Kulai	-	-	16	16
	Mersing	-	-	3	3
	Muar	24	52	52	128
	Pontian	2,010	1,893	856	4,760
	Segamat	-	18	-	18
Tangkak	-	-	-	-	

PENGELUARAN HASIL TANAM KEKAL PENGELUARAN MAKANAN (TKPM) DI NEGERI JOHOR, 2022-2024

PRODUCTION OF PERMANENT FOOD PRODUCTION (TKPM) IN JOHOR STATE, 2022-2024

Daerah District	Projek Project	Komoditi Commodity	2022			2023			2024		
			Keluasan Area (H)	Bil Peserta No. Of Participants	Pengeluaran Production (MT)	Keluasan Area (H)	Bil Peserta No. Of Participants	Pengeluaran Production (MT)	Keluasan Area (H)	Bil Peserta No. Of Participants	Pengeluaran Production (MT)
Batu Pahat	TKPM Seri Sembrong	Buah & Sayur	9.71	14	155	20.7	11	179	24.28	14	241
Kota Tinggi	TKPM Kg Lepau	Buah	18.5	11	498	20.8	5	501	45.6	6	996
Kota Tinggi	TKPM Ulu Tiram	Sayur, Buah, Herba & Rempah	179.8	4	2,671	137.67	3	3,199	181.14	3	3,204
Kota Tinggi	TKPM Ulu Sedili Kechil	Buah & Sayur	64.6	25	3,737	200.9	23	3,757	213.3	23	3,980
Kota Tinggi	TKPM Sg Lebak	Buah & Rempah	191.2	8	314	55.7	8	363	59.2	8	518
Muar	TKPM Fertigasi Pagoh	Buah & Sayur	2.7	12	25	1.93	5	17	2.51	8	24
Pontian	TKPM Seri Bunian	Sayur, Buah & Rempah	Dalam Pembangunan TKPM BAHARU			12.5	6	170	27	7	227
Segamat	TKPM Sekijang	Sayur, Buah & Rempah	15.2	9	204	20.6	7	152	75.85	10	296
Segamat	TKPM Jabi	Buah & Kontan	40.1	8	33	42.76	8	119	28.01	8	78
Jumlah Total			521.81	91	7,636	513.56	76	8,457	656.89	87	9,566

Sumber: Jabatan Pertanian Negeri Johor
Source: Johor State Department Of Agriculture



PENGELUARAN HASIL LADANG RAKYAT DI NEGERI JOHOR MENGIKUT DAERAH, 2022-2024

PRODUCTION OF LADANG IN JOHOR STATE BY DISTRICT, 2022-2024

Daerah District	Komoditi Commodity	2022			2023			2024		
		Keluasan Area (H)	Bil Peserta No. Of Participants	Pengeluaran Production (MT)	Keluasan Area (H)	Bil Peserta No. Of Participants	Pengeluaran Production (MT)	Keluasan Area (H)	Bil Peserta No. Of Participants	Pengeluaran Production (MT)
Johor Bahru	Nanas	190.00	7.00	7,337.90	422.10	30	10,728.00	428.12	55	16,890.73
Batu Pahat		2,062.30	281.00	36,123.60	1,388.30	143	44,090.00	1,433.18	543	43,963.39
Kluang		6,635.40	209.00	280,040.00	5,087.40	160	149,565.30	5,179.50	377	213,540.66
Kulai		6.40	14.00	271.30	41.30	9	1,770.10	42.56	29	1,839.97
Muar		563.10	325.00	22,988.30	766.30	234	12,124.60	939.86	654	35,717.02
Pontian		1,321.10	215.00	41,869.30	1,736.60	119	28,445.10	1,776.23	385	78,466.71
Segamat		28.20	10.00	1,416.40	146.60	17	4,324.10	124.82	51	6,485.69
Kota Tinggi		461.00	32.00	21,058.30	527.10	15	17,131.80	534.5	49	23,505.77
Mersing		123.60	5.00	5,648.90	98.30	3	6,494.20	10.08	12	269.21
Tangkak		7.90	11.00	153.60	122.30	12	6,205.20	89.41	10	2,572.13
Jumlah Total		11,399.00	1,109	416,907.60	10,336.30	742	280,878.40	10,558.26	2,165	423,251.28

Sumber: Lembaga Perindustrian Nanas Malaysia (LPNM)

Source: Malaysian Pineapple Industry Board (MPIB)

PENGELUARAN TANDAN BUAH SEGAR NEGERI JOHOR ('000 TAN), 2020-2024

JOHOR STATE FRESH FRUIT BUNCH PRODUCTION ('000 TONS), 2020-2024

Jenis Type	2020	2021	2022	2023	2024
Kuantiti (Tan Metrik) Quantity (Metric Tonnes)	16,112,071	14,558,904	15,320,227	14,901,292	16,555,949
Nilai (RM) Value (RM)	9,216,104,612	13,504,548,172	15,870,426,670	11,443,277,706	14,445,510,784

1) Data nilai pengeluaran buah tandan segar kelapa sawit ('000 tan) di negeri Johor tahun 2015-2022

Data on the production value of fresh bunches of oil palm ('000 tons) in the state of Johor in 2015-2022

Sumber: Lembaga Minyak Sawit Malaysia (MPOB)

Source: Malaysian Palm Oil Board (MPOB)



STATISTIK INDUSTRI KELAPA SAWIT DI NEGERI JOHOR, 2023-2024

PALM OIL INDUSTRY STATISTICS IN JOHOR STATE, 2023-2024

Tahun Year	Nilai Value		Pertumbuhan (%) Growth (%)	
	2023	2024	2023	2024
Buah Tandan Segar (Tan) Fresh Fruit Bunches (Tonnes)	14,901,292.00	16,555,949	-2.70%	11.10%
Minyak Sawit Mentah (Tan) Crude Palm Oil (Tonnes)	2,858,351	3,124,017	-3.70%	9.30%
Isirung Sawit (Tan) Palm Kernel (Tonnes)	784,657	826,833	-3.30%	5.40%
Keluasan Belum Matang (H) Immature Area (H)	46,493	53,690	2.50%	15.50%
Keluasan Matang (H) Mature Area (H)	624,369	606,130	-1.10%	-2.90%

Agensi Agency	Keluasan Area (H)	
	2023	2024
Estet Estate	400,001	398,710
Pekebun Kecil Tersusun Organised Smallholders	128,732	129,294
Pekebun Kecil Persendirian Independent Smallholders	142,129	131,816
Jumlah Total	670,862	659,820

Sumber : Lembaga Minyak Sawit Malaysia (MPOB)

Source : Malaysian Palm Oil Board (MPOB)

HASIL PENGELUARAN FELCRA MENGIKUT JENIS PERTANIAN DI NEGERI JOHOR, 2020-2024

FELCRA PRODUCTION RESULTS BY TYPE OF AGRICULTURE IN JOHOR STATE, 2020-2024

Tahun Year	Hasil (Tan Metrik) Output (Metric Tonnes)					Nilai (RM Juta) Value (RM Million)				
	2020	2021	2022	2023	2024	2020	2021	2022	2023	2024
Kelapa Sawit Oil Palm	304,305	289,386	298,041	280,203	310,077	158.50	258.10	280.90	196.90	256.43
Getah Rubber	268,373	143,919	74,408	32,336	441,709	0.99	0.83	0.43	0.16	2.76
Jumlah Total	572,678	433,305	372,449	312,539	751,786	159.49	258.93	281.33	197.01	259.19

Sumber : FELCRA Berhad Wilayah Johor

Source : FELCRA Berhad Johor Region



PENGELUARAN GETAH MENTAH NEGERI JOHOR, 2020-2024

JOHOR STATE RAW RUBBER PRODUCTION, 2020-2024

Maklumat Information	2020	2021	2022	2023	2024
Keluasan (HA) Area (HA)	198.00	198.00	157.00	43.00	487.00
Pengeluaran (Kg) Production (Kg)	268,373.94	143,918.85	74,408.35	32,336.00	441,709.00

Sumber : FELCRA Berhad Wilayah Johor

Source : FELCRA Berhad Johor Region

KELUASAN TANAMAN GETAH MENGIKUT AGENSI DI NEGERI JOHOR, 2023-2024

RUBBER PLANTATION AREA BY AGENCIES IN JOHOR STATE, 2023-2024

Agensi Agency	Keluasan (Hektar) Area (Hectare)	
	2023	2024
Pihak Berkuasa Kemajuan Pekebun Kecil Perusahaan Getah Small Holders Development Authority (RISDA)	26,689.38	27,184.38
Lembaga Penyatuan & Pemulihan Tanah Persekutuan Federal Land Consolidation and Rehabilitation Authority (FELCRA)	43	487
Lembaga Kemajuan Tanah Persekutuan Federal Land Development Authority (FELDA)	191.85	182.63
Estet Swasta Private Estate (RISDA)	0	0
Lembaga Getah Malaysia (LGM) Malaysia Rubber Board	18,578.38	14,809.02
Jumlah Total	45,502.61	42,663.03

Sumber : FELCRA Berhad Wilayah Johor, Risda Negeri Johor & FELDA Wilayah Johor Bahru

Source : FELCRA Berhad Johor Region, Risda Negeri Johor & FELDA Johor Bahru Region



HASIL PENGELUARAN FELDA MENGIKUT JENIS PERTANIAN DI NEGERI JOHOR, 2020-2024

FELDA PRODUCTION RESULTS BY TYPE OF AGRICULTURE IN JOHOR STATE, 2020-2024

Rancangan FELDA Activities FELDA	Hasil (Tan Metrik / Hektar) Output (Metric Tonnes/ hectare)					Nilai (RM) Value (RM)					
	Tahun Year					Tahun Year					
	2020	2021	2022	2023	2024	2020	2021	2022	2023	2024	
Kelapa Sawit (Tan/Ha) Oil Palm											
Wilayah Johor Bahru	22.08	18.89	20.66	19.35	21.38	Hasil	796,657,909.00	1,158,600,435.00	1,478,124,907.92	1,001,588,331.91	1,241,154,088.15
Wilayah Segamat	18.05	18.47	21.51	18.77	21.76	Nilai	345,286,210.00	646,772,244.00	871,583,940.80	518,430,200.16	702,279,653.52
Getah(Kg/Ha) Rubber											
Wilayah Segamat	925.07	679.06	756.55	971.40	1,121.01		17,717,971.00	12,051,859.00	590,544.77	498,568.21	759,151.15

Bermula tahun 2017, hanya tanaman kelapa sawit sahaja yang diuruskan oleh pengurusan Wilayah Johor Bahru
Starting in 2017, only palm oil crops are managed by the management of the Johor Bahru Region

Sumber : FELDA Wilayah Johor Bahru
Source : FELDA Johor Bahru Region

PENGELUARAN TERNAKAN MENGIKUT JENIS DI NEGERI JOHOR (TAN METRIK), 2020-2024

LIVESTOCK PRODUCTION BY TYPE IN JOHOR STATE (METRIC TONS), 2020-2024

Jenis Type	2020		2021		2022	
	Kuantiti Quantity (Tan Metrik/ Metric Tonnes)	Nilai Value (RM)	Kuantiti Quantity (Tan Metrik/ Metric Tonnes)	Nilai Value (RM)	Kuantiti Quantity (Tan Metrik/ Metric Tonnes)	Nilai Value (RM)
Daging Lembu / Kerbau Beef / Buffalo Meat	3,701	95,091,278	3,825	145,333,059	3,934	86,550,420
Daging Kambing / Bebiri Mutton / Sheep Meat	99	2,954,441	104	5,965,303	118	3,547,800
Daging Ayam / Itik Chicken / Duck Meat	392,897	2,357,383,620	376,448	2,635,133,039	379,580	1,738,064
Daging Ternakan Lain Other Livestocks Meat	30,438	213,062,850	22,469	157,282,125	30,438	213,063
Telur Ayam / Itik Chicken / Duck Eggs	127,971	747,131,461	136,309	790,589,300	136,829	43,785
Jumlah Total	555,105	3,415,623,650	539,153	3,734,302,853	550,899	92,093,132
Jumlah (Tanpa Telur) Total (Without Eggs)	427,134	2,668,492,189	402,845	2,943,713,553	414,070	92,049,347

Sumber: Jabatan Perkhidmatan Veterinar Negeri Johor (JPVNI)
Source: Johor State Veterinary Services Department



PENGELUARAN TERNAKAN MENGIKUT JENIS DI NEGERI JOHOR (TAN METRIK), 2020-2024
LIVESTOCK PRODUCTION BY TYPE IN JOHOR STATE (METRIC TONS), 2020-2024

Jenis Type	2023		2024	
	Kuantiti Quantity (Tan Metrik/ Metric Tonnes)	Nilai Value (RM)	Kuantiti Quantity (Tan Metrik/ Metric Tonnes)	Nilai Value (RM)
Daging Lembu / Kerbau Beef / Buffalo Meat	3,888	85,536,660	6,014	213,535,347
Daging Kambing / Bebiri Mutton / Sheep Meat	146	4,391,700	126	3,794,352
Daging Ayam / Itik Chicken / Duck Meat	488,640	2,505,127	413,052	1,761,553,010
Daging Ternakan Lain Other Livestocks Meat	27,617	193,318	25,300	177,101,925
Telur Ayam / Itik Chicken / Duck Eggs	264,937	84,780	138,811	694,830,828
Jumlah Total	785,228	92,711,585	583,304	2,850,815,463
Jumlah (Tanpa Telur) Total (Without Eggs)	520,291	92,626,805	444,493	2,155,984,634

Sumber: Jabatan Perkhidmatan Veterinar Negeri Johor (JPVNJ)
Source: Johor State Veterinary Services Department

EKSPORT TERNAKAN UTAMA JOHOR, 2020-2024
JOHOR'S MAIN LIVESTOCK EXPORTS, 2020-2024

Jenis Type	2020		2021		2022		2023		2024	
	Kuantiti Quantity (Tan Metrik/ Metric Tonnes)	Nilai Value (RM)	Kuantiti Quantity (Tan Metrik/ Metric Tonnes)	Nilai Value (RM)	Kuantiti Quantity (Tan Metrik/ Metric Tonnes)	Nilai Value (RM)	Kuantiti Quantity (Tan Metrik/ Metric Tonnes)	Nilai Value (RM)	Kuantiti Quantity (Tan Metrik/ Metric Tonnes)	Nilai Value (RM)
Ayam Hidup Live Chicken	78,022	681,713,811	70,861	702,784,907	43,539	805,466	43,011	709,673	51,632	774,485
Itik Hidup Live Duck	3,711	31,769,760	3,574	31,563,051	2,826	73,487	3,326	86,497	2,489	64,707
Telur Ayam Chicken Egg	69,302	385,117,773	66,740	371,673,276	58,739	372,010,571	57,194	381,295,248	54,710	365,272,488
Jumlah Total	151,035	1,098,601,344	141,175	1,106,021,234	105,104	372,889,525	103,530	382,091,418	108,831	366,111,680

Sumber: Jabatan Perkhidmatan Veterinar Negeri Johor (JPVNJ)
Source: Johor State Veterinary Services Department



SENARAI PENGELUARAN HASIL TERNAKAN UTAMA DI NEGERI MENGIKUT DAERAH DAN TAHUN, 2023-2024
 LIST OF MAIN LIVESTOCK PRODUCTION IN JOHOR STATE BY DISTRICT AND YEAR, 2023-2024

Jenis Ternakan Livestock Type	Daerah District	2023 (MT)	2024 (MT)	Jumlah Keseluruhan Total Amount
Ayam Pedaging	Johor Bahru	7,983.53	7,983.53	15,967.06
	Batu Pahat	110,262.90	111,269.17	221,532.07
	Kluang	70,743.68	69,769.09	140,512.77
	Kulai	23,856.39	24,717.28	48,573.67
	Muar	15,333.58	15,333.58	30,667.16
	Pontian	61,645.38	63,127.65	124,773.03
	Segamat	19,099.08	20,033.06	39,132.14
	Kota Tinggi	10,598.69	10,598.69	21,197.38
	Mersing	406.08	406.08	812.16
Ayam Penelur	Tangkak	45,574.85	46,054.02	91,628.87
	Johor Bahru	4,348.38	4,348.38	8,696.76
	Batu Pahat	74,262.77	74,262.77	148,525.54
	Kluang	19,804.04	19,804.04	39,608.08
	Kulai	1,985.13	1,985.13	3,970.26
	Muar	0	0	0
	Pontian	0	0	0
	Segamat	4,159.32	3,403.08	7,562.40
	Kota Tinggi	14,463.09	14,463.09	28,926.18
Lembu Daging	Mersing	0	0	0
	Tangkak	20,323.95	20,323.95	40,647.90
	Johor Bahru	287.61	194.74	482.35
	Pontian	375.16	504.88	880.04
	Batu Pahat	686.46	691.43	1377.89
	Muar	245.26	518.51	763.77
	Tangkak	376.5	395.41	771.91
	Segamat	414.5	765.13	1179.63
	Kluang	359.17	1,566.45	1925.62
	Mersing	355.48	705.1	1060.58
	Kota Tinggi	618.29	559.05	1177.34
	Kulai	75.89	84.07	159.96

Jenis Ternakan Livestock Type	Daerah District	2023 (MT)	2024 (MT)	Jumlah Keseluruhan Total Amount
Bebiri	Johor Bahru	0.91	1.09	2
	Pontian	3.46	5.64	9.1
	Batu Pahat	18.14	13.7	31.84
	Muar	5.84	7.77	13.61
	Tangkak	23.21	12.83	36.04
	Segamat	8.56	10.91	19.47
	Kluang	6.15	3.1	9.25
	Mersing	1.48	1.88	3.36
	Kota Tinggi	7	3.15	10.15
	Kulai	2.33	2.24	4.57
Kambing Pendaging	Johor Bahru	1.74	1.97	3.71
	Pontian	5.91	5.64	11.55
	Batu Pahat	14.45	13.71	28.16
	Muar	6.07	8.55	14.62
	Tangkak	15.88	4.82	20.7
	Segamat	6.87	11.36	18.23
	Kluang	7.56	10.85	18.41
	Mersing	2.63	3.13	5.76
	Kota Tinggi	4.55	3.41	7.96
	Kulai	3.65	1.74	5.39

Sumber: Jabatan Perkhidmatan Veterinar Negeri Johor (JPVNI)
 Source: Johor State Veterinary Services Department



SENARAI PENGELUARAN HASIL TERNAKAN UTAMA DI NEGERI JOHOR MENGIKUT TAHUN, 2023 & 2024
LIST OF MAIN LIVESTOCK PRODUCTION IN JOHOR STATE BY YEAR, 2023 & 2024

Jenis Type	2023		2024	
	Tan Metrik Metric Tonnes	RM Juta RM Million	Tan Metrik Metric Tonnes	RM Juta RM Million
Daging Ayam Chicken Meat	434,015.38	2,141,475,096.82	404,166.90	1,690,475,188.96
Telur Ayam Chicken Egg	248,833.75	1,627,373,531.40	138,811.45	694,830,828.20
Daging Lembu/kerbau Meat	3,831.82	60,029,746.12	6,014.19	213,535,347.12
Daging Kambing / Bebiri Mutton / Sheep	142.30	4,269,144.00	126.48	3,794,351.85
Susu Milk	6.58	0.00	6.61	0.00
Itik Duck	8,749.18	69,993,431.04	8,884.73	1,761,553,010.40
Telur Itik Duck Egg	0.00	0.00	0.00	0.00
Jumlah Total	695,579.01	3,903,140,949.38	558,010.36	4,364,188,726.53

Sumber: Jabatan Perkhidmatan Veterinar Negeri Johor (JPVNJ)
Source: Johor State Veterinary Services Department

POPULASI TERNAKAN UTAMA DI NEGERI JOHOR, 2023 & 2024
POPULATION OF MAIN LIVESTOCK IN JOHOR STATE, 2023 & 2024

Jenis Type	Tahun Year	
	2023	2024
Ayam Poultry	66,142,985	66,516,670
Lembu Pedaging Beef Cattle	107,189	94,807
Bebiri Sheep	26,356	18,489
Kambing Pedaging Goat	45,925.00	32,112
Itik Duck	977,320	977,320

Sumber: Jabatan Perkhidmatan Veterinar Negeri Johor (JPVNJ)
Source: Johor State Veterinary Services Department



BILANGAN NELAYAN MENGIKUT DAERAH / KAWASAN PERIKANAN 2023 - 2024

NUMBER OF FISHERMEN BY DISTRICT / FISHING AREA 2023 - 2024

Daerah District	2023										
	Nelayan Tempatan Local Fisherman					Nelayan Asing Foreign Fishermen					Jumlah Total
	Bumiputera	Cina	India	Lain-lain	Jumlah Kecil	Thailand	Indonesia	Vietnam	Lain-lain	Jumlah Kecil	
Muar	1,175	268	-	41	1,484	-	-	-	-	-	1,484
Batu Pahat	731	395	-	6	1,132	-	-	-	-	-	1,132
Pontian	1,218	597	-	6	1,821	-	-	-	-	-	1,821
Johor Bahru - Barat	325	33	-	126	484	-	-	-	-	-	484
Johor Bahru - Timur	284	36	9	139	468	-	-	-	-	-	468
Kota Tinggi Utara (Tg Sedili)	390	20	-	-	410	12	48	110	-	170	580
Kota Tinggi Utara (Pengerang)	685	213	-	30	928	-	-	-	-	-	928
Mersing	696	273	-	-	969	317	296	63	1,686	2,362	3,331
Jumlah Total	5,504	1,835	9	348	7,696	329	344	173	1,686	2,532	10,228

Sumber: Jabatan Perikanan Negeri Johor
Source: Johor State Fisheries Department



BILANGAN NELAYAN MENGIKUT DAERAH / KAWASAN PERIKANAN 2023 - 2024
 NUMBER OF FISHERMEN BY DISTRICT / FISHING AREA 2023 - 2024

Tahun Year		2024										
Daerah District		Nelayan Tempatan Local Fisherman					Nelayan Asing Foreign Fishermen					Jumlah Total
		Bumiputera	Cina	India	Lain-lain	Jumlah Kecil	Thailand	Indonesia	Vietnam	Lain-lain	Jumlah Kecil	
Bilangan Nelayan Number of Fishermen	Muar	1,050	253	-	36	1,339	-	-	-	-	-	1,339
	Batu Pahat	569	381	-	-	950	-	-	-	-	-	950
	Pontian	962	509	-	1	1,472	-	-	-	-	-	1,472
	Johor Bahru - Barat	345	27	-	149	521	-	-	-	-	-	521
	Johor Bahru - Timur	312	32	3	143	490	-	-	-	-	-	490
	Kota Tinggi Utara (Tg Sedili)	256	22	-	100	378	6	32	54	-	92	462
	Kota Tinggi Utara (Pengerang)	699	200	-	43	942	-	-	-	-	-	942
	Mersing	914	467	-	-	1,381	414	108	163	986	1,671	3,052
	Jumlah Total	5,155	1,905	3	2,143	7,473	420	144	221	63	848	9,228

Sumber: Jabatan Perikanan Negeri Johor
 Source: Johor State Fisheries Department

NILAI TANGKAPAN LAUT NEGERI JOHOR MENGIKUT KAWASAN (RM JUTA), 2023-2024
 JOHOR STATE MARINE CATCH VALUE BY AREA (RM MILLION), 2023-2024

Nilai Tangkapan Laut Negeri Johor Mengikut Kawasan (RM Juta) Johor State Sea Catch Value by Area (RM Million)	2023	2024
Johor Barat Laut Pantai Johor North West Coast	479.99	480.14
Johor Timur Laut Pantai Johor North East Coast	130.22	158.82
Johor Timur Laut Dalam Johor Northeast Deep	54.52	94.91

Sumber: Jabatan Perikanan Negeri Johor
 Source: Johor State Fisheries Department



PENGELUARAN PERIKANAN UTAMA NEGERI JOHOR (TAN METRIK), 2020-2024
 JOHOR STATE MAIN FISHERIES PRODUCTION (METRIC TONS), 2020-2024

Jenis Type	Kuantiti Quantity (Tan Meterik/Metric Tonnes)					Nilai Value (RM'000 000)				
	Tahun Year					Tahun Year				
	2020	2021	2022	2023	2024	2020	2021	2022	2023	2024
Udang Harimau / Putih <i>Tiger & White Prawns</i>	8,520	9,912	3,224	3,074	17,258	292.30	325.20	115.50	143.20	673.42
Ikan dalam Sangkar <i>Caged Fish</i>	3,143	3,945	4,024	5,340	5,126	81.52	106.03	118.50	154.20	143.14
Kupang / Siput Sudu <i>Green Mussel</i>	951.68	1,363	1,662	2,314	3,438	9.32	13.40	16.40	23.00	35.14
Ikan Air Tawar <i>Freshwater Fish</i>	6,392	4,955	5,427	4,663	6,714	62.36	35.53	45.50	56.90	60.11
Ikan Air Tawar (Perairan Umum) <i>Wild Freshwater Fish</i>	446	847	951	1,184	794	40.50	9,115.09	12,040.60	16.7	10.9
Tangkapan Ikan Laut <i>Marine Fish Catches</i>	70,177	51,429	57,726	49,822	59,089	538.40	621.01	547.20	788.70	877.00
Jumlah Total	89,630	72,452	73,014	66,397	92,419	1,024.40	10,216.26	12,883.70	1,182.70	10,919,660.70
Ikan Akwarium/ Hiasan ('000, 000) <i>Aquarium fish (in numbers)</i>	1,756.00	180,372,997	179,013,499	187,269,341	162,950,70	5,144.00	706.04	487.21	504,512,683.50	442,633,936.30

Sumber: Jabatan Perikanan Negeri Johor
 Source: Johor State Fisheries Department



PENGELUARAN AKUAKULTUR MENGIKUT DAERAH DI NEGERI JOHOR, 2023 & 2024
AQUACULTURE PRODUCTION BY DISTRICT IN JOHOR STATE, 2023 & 2024

Jenis Type	Tahun 2023 Year 2023					Tahun 2024 Year 2024				
	Bilangan Pememak No. Of Breeders	Bilangan Kolam / Sangkar / Tangki No. Of Ponds / Cages / Tanks	Keluasan Area (H)	Pengeluaran Production (MT)	Nilai (RM Juta) Value (RM Million)	Bilangan Pememak No. Of Breeders	Bilangan Kolam / Sangkar / Tangki No. Of Ponds / Cages / Tanks	Keluasan Area (H)	Pengeluaran Production (MT)	Nilai (RM Juta) Value (RM Million)
Johor Bahru	151	2,000	1,290.76	8,181.78	141,047,034.06	168	2,200	1,297.14	12,283.91	207,798,506.52
Batu Pahat	41	1,000	164.53	646.66	13,861,649.50	40	1,200	228.37	1,152.40	24,945,804.00
Kluang	62	500	146.3	342.74	5,239,004.50	50	550	232.95	256.59	4,474,557.69
Kulai	22	200	38.96	266.45	5,710,900.00	21	270	38.27	144.47	4,194,890.00
Muar	19	1,500	41.11	649.81	9,716,444.80	19	1,600	45.45	494.9	10,182,422.14
Pontian	126	2,800	406.3	4,922.89	148,183,484.00	179	3,200	376.64	5,249.78	158,197,709.00
Segamat	27	350	11.54	123.54	1,621,847.00	23	400	9.87	122.2	1,556,030.38
Kota Tinggi	151	3,500	1182.22	9,978.93	262,831,264.09	159	4,800	1,333.54	11,496.45	243,741,970.88
Mersing	33	400	124.02	1,421.32	33,139,017.32	38	450	162.72	1,203.09	28,946,543.28
Tangkak	12	300	43.01	172.56	3,302,662.00	16	320	65.51	481.12	13,882,715.00
Johor	644	12,550	3,448.75	26,706.68	624,653,307.27	713	14,990	3,790.46	32,884.91	697,921,148.90

Sumber: Jabatan Perikanan Negeri Johor
Source: Johor State Fisheries Department



SENARAI PERIKANAN UTAMA AKUAKULTUR DI NEGERI JOHOR MENGIKUT DAERAH DAN TAHUN, 2022-2024
 LIST OF MAIN AQUACULTURE FISHERIES IN JOHOR STATE BY DISTRICT AND YEARS, 2022-2024

Jenis Hasil Perikanan / Tan Metrik Type Of Fishery Products / Metric Tonnes	Daerah District	2022	2023	2024	Jumlah Keseluruhan Total Amount
Keli	Batu Pahat	743.42	174.66	483.97	1,402.05
	Johor Bahru	300.00	294.28	398.44	992.72
	Kluang	97.60	87.30	61.86	246.76
	Kota Tinggi	2,018.33	1,396.89	3,455.35	6,870.57
	Kulai	85.10	130.30	58.15	273.55
	Tangkak	1.99	3.03	4.01	9.03
	Mersing	9.55	58.90	77.38	145.83
	Muar	382.50	377.55	225.53	985.58
	Pontian	327.00	296.30	88.40	711.70
Segamat	47.97	27.44	37.49	112.90	
Tilapia	Batu Pahat	93.72	33.12	30.75	157.59
	Johor Bahru	15.10	239.19	337.40	591.69
	Kluang	219.28	187.82	132.00	539.10
	Kota Tinggi	97.90	55.99	22.15	176.04
	Kulai	32.40	77.30	58.05	167.75
	Tangkak	2.79	4.63	10.83	18.25
	Mersing	31.90	23.94	29.44	85.28
	Muar	0.51	1.68	10.02	12.21
	Pontian	2.10	11.28	55.75	69.13
Segamat	100.20	26.21	30.07	156.48	
Udang Harimau/ Udang Putih	Batu Pahat	264.89	391.20	574.87	1,230.96
	Johor Bahru	1,098.72	1,694.07	4,276.95	7,069.74
	Kluang	2.11	1.24	0.76	4.11
	Kota Tinggi	8,572.29	6,719.76	6,514.52	21,806.57
	Kulai	-	-	-	0

Jenis Hasil Perikanan / Tan Metrik Type Of Fishery Products / Metric Tonnes	Daerah District	2022	2023	2024	Jumlah Keseluruhan Total Amount
Udang Harimau/ Udang Putih	Tangkak	7.38	55.35	310.23	372.96
	Mersing	1,264.45	1,087.96	971.23	3,323.64
	Muar	122.87	204.35	219.46	546.68
	Pontian	1,538.44	1,869.46	1,963.12	5,371.02
	Segamat	-	-	-	0
Siakap	Batu Pahat	-	-	-	0
	Johor Bahru	1,087.77	1,846.92	856.14	3,790.83
	Kluang	-	-	-	0
	Kota Tinggi	384.00	600.16	615.95	1,600.11
	Kulai	-	-	-	0
	Tangkak	-	-	-	0
	Mersing	32.65	6.75	3.85	43.25
Siput Sudu	Batu Pahat	35.85	26.17	102.82	164.84
	Johor Bahru	1,587.86	2,229.81	2,974.33	6,792.00
	Kluang	-	-	-	0
	Kota Tinggi	10.29	12.01	7.04	29.34
	Kulai	-	-	-	0
Siput Sudu	Tangkak	42.75	14.75	79.95	137.45
	Mersing	-	-	-	0
	Muar	4.00	27.11	20.70	51.81
	Pontian	283.68	180.00	253.32	717.00
	Segamat	-	-	-	0

SENARAI PERIKANAN UTAMA MARIN DI NEGERI JOHOR MENGIKUT DAERAH DAN TAHUN, 2022-2024
 LIST OF MAIN MARINE FISHERIES IN JOHOR STATE BY DISTRICT AND YEAR, 2022-2024

Jenis Hasil Perikanan / Tan Metrik Type Of Fishery Products / Metric Tonnes	Daerah District	2022	2023	2024	Jumlah Keseluruhan Total Amount
Malong	Johor Bahru	-	-	-	0.00
	Batu Pahat	1285.28	1353.00	1541.12	4179.40
	Muar	104.10	94.24	79.91	278.25
	Pontian	17.58	18.03	31.76	67.37
	Kota Tinggi	7.00	9.95	9.51	26.46
	Mersing	-	8.42	2.45	10.87
Ikan Baja	Johor Bahru	-	-	-	0.00
	Batu Pahat	825.15	765.40	709.94	2300.49
	Muar	102.14	132.50	110.11	344.75
	Pontian	3274.46	3551.65	5103.68	11929.79
	Kota Tinggi	4147.15	3495.78	3072.73	10715.66
Duri/ Pulutan/ Utek	Mersing	-	-	-	0.00
	Johor Bahru	249.92	337.86	273.47	861.25
Duri/ Pulutan/ Utek	Batu Pahat	432.42	523.92	601.87	1558.21

Jenis Hasil Perikanan / Tan Metrik Type Of Fishery Products / Metric Tonnes	Daerah District	2022	2023	2024	Jumlah Keseluruhan Total Amount
Duri/ Pulutan/ Utek	Muar	586.25	631.87	623.55	1841.67
	Pontian	143.34	153.10	157.58	454.02
	Kota Tinggi	14.50	12.12	18.81	45.43
	Mersing	23.49	23.25	18.53	65.27
Udang Putih	Johor Bahru	983.82	823.27	370.63	2177.72
	Batu Pahat	375.74	462.01	553.47	1391.22
	Muar	103.34	90.96	80.04	274.34
	Pontian	179.79	189.35	166.13	535.27
Bawal Hitam	Kota Tinggi	20.76	15.09	8.15	44.00
	Mersing	1.68	0.34	-	2.02
	Johor Bahru	201.73	181.20	75.43	458.36
	Batu Pahat	335.45	403.57	441.69	1180.71
Bawal Hitam	Muar	380.61	393.61	397.70	1171.92
	Pontian	185.23	183.26	170.15	538.64
	Kota Tinggi	48.30	62.00	77.15	187.45
	Mersing	157.91	27.51	33.40	218.82

Sumber: Jabatan Perikanan Negeri Johor
 Source: Johor State Fisheries Department



SENARAI UTAMA PERIKANAN DARAT DI NEGERI JOHOR MENGIKUT DAERAH DAN TAHUN, 2022-2024
LIST OF MAIN MARINE FISHERIES IN JOHOR STATE BY DISTRICT AND YEAR, 2022-2024

Jenis Hasil Perikanan Type Of Fishery Products	Daerah District	2022	2023	2024	Jumlah Keseluruhan Total Amount
Lampam Jawa	Batu Pahat	90.82	96.62	48.44	235.88
	Kluang	4.3	1.05	-	5.35
	Muar	-	-	-	0
	Segamat	-	-	-	0
	Kota Tinggi	-	0.88	1.17	2.05
	Mersing	0.03	0.26	0.19	0.48
	Tangkak/ Ledang	-	0.06	-	0.06
Belida	Batu Pahat	61.81	57.8	23.07	142.68
	Kluang	12.87	18.94	14.76	46.57
	Muar	0.24	0.48	0.86	1.58
	Segamat	7.26	9.68	6.15	23.09
	Kota Tinggi	0.91	1.05	0.53	2.49
	Mersing	1.83	2.27	1.22	5.32
Talapia Hitam	Tangkak/ Ledang	2.1	1.42	1.38	4.9
	Batu Pahat	57.23	45.24	18.2	120.67
	Kluang	66.25	67.56	57.09	190.9
	Muar	-	-	-	0
	Segamat	4.24	2.41	1.16	7.81
	Kota Tinggi	-	-	0.01	0.01
	Mersing	0.02	-	-	0.02
Tangkak/ Ledang	0.04	-	-	0.04	

Jenis Hasil Perikanan Type Of Fishery Products	Daerah District	2022	2023	2024	Jumlah Keseluruhan Total Amount
Baung	Batu Pahat	52.35	48.65	20.73	121.73
	Kluang	39.75	53.23	61.93	154.91
	Muar	0.46	1.55	2.12	4.13
	Segamat	28.66	59.49	43.51	131.66
	Kota Tinggi	9.12	12.53	9.38	31.03
	Mersing	1.3	1.54	1.67	4.51
	Tangkak/ Ledang	5.85	7.14	3.96	16.95
Temakang	Batu Pahat	13.36	10.06	3.43	26.85
	Kluang	0.07	-	0.4	0.47
	Muar	0.02	0.02	-	0.04
	Segamat	1.14	4.08	2.67	7.89
	Kota Tinggi	-	0.46	-	0.46
	Mersing	-	-	-	0
Tangkak/ Ledang	0.17	-	-	0.17	

Sumber: Jabatan Perikanan Negeri Johor
 Source: Johor State Fisheries Department



EKSPORT HASIL PERIKANAN UTAMA JOHOR, 2020-2024

EXPORT OF JOHOR'S MAIN FISHERIES PRODUCTS, 2020-2024

Jenis Type	Kuantiti Quantity (Tan Meterik/Metric Tonnes)				
	2020	2021	2022	2023	2024
Udang Harimau / Putih Tiger & White Prawns	578,434.00	54,189.00	3,286,900.00	4,228,917.00	5,073,125.00
Ikan Air Tawar/ Air Payau Freshwater/Brackishwater Fish	524,842.00	13,015.00	1,007,612.00	1,000,054.00	796,540.00
Tangkapan Ikan Laut Marine Fish Catches	13,452,362.00	411,455.00	27,253,050.48	24,833,065.00	26,173,843.00
Ikan Diproses Processed Fish	16,590,442.00	16,363,234.00	24,614,310.00	24,548,748.00	27,267,736.00
Ikan Akuarium Aquarium fish	27,900,674.00	1,728,523.00	68,319,075.00	67,992,434.00	71,579,886.00
Jumlah Total	59,046,754	18,570,416	124,480,947	122,603,218	130,891,130

Jenis Type	Nilai Value (RM'000 000)				
	2020	2021	2022	2023	2024
Udang Harimau / Putih Tiger & White Prawns	16,534,803.00	2,076,773.00	103,688,351.00	145,276,475.00	142,783,562.00
Ikan Air Tawar/ Air Payau Freshwater/Brackishwater Fish	2,849,619.00	120,635.00	6,766,543.00	5,844,654.00	7,946,443.00
Tangkapan Ikan Laut Marine Fish Catches	109,220,727.00	4,890,066.00	245,869,943.00	218,514,420.00	229,797,190.00
Ikan Diproses Processed Fish	1,101,899,104.00	225,524,599.00	444,000,121.00	443,630,257.00	545,554,043.00
Ikan Akuarium Aquarium fish	5,224,028.00	360,081.00	12,840,206.00	13,165,163.00	14,855,634.00
Jumlah Total	1,235,728,281	232,972,154	813,165,164	826,430,969	940,936,872

Sumber: Jabatan Perkhidmatan Kuarantin Dan Pemeriksaan Malaysia (MAQIS)
Source: Malaysian Department Of Quarantine And Inspection Services (MAQIS)



05

**PERLOMBONGAN &
PENGKUARIAN**
MINING & QUARRYING



EKSPORT BARANGAN KAYU UTAMA MENGIKUT JENIS DI NEGERI JOHOR (METER PADU), 2020-2024

EXPORTS OF MAIN TIMBER PRODUCTS BY TYPE IN JOHOR STATE (CUBIC METERS), 2020-2024

Jenis Type	Kuantiti (Meter Padu) Quantity (Cubic Meter)				
	2020	2021	2022	2023	2024
Kayu Gergaji Sawn Timber	81,043	80,962	85,074	84,109	81,874
Papan Lapis Plywood	13,742	20,557	24,648	20,832	22,170
Venir Veneer	1,075	437	390	324	295
Kayu Kumai Moulded Wood	29,430	33,982	40,123	38,894	39,152
Particle Board Chip Board	16,469	16,454	3,676	11,458	2,871
Papan Gentian Ketumpatan Sederhana Medium Density Fibre Board (MDF)	41,831	40,162	41,416	58,719	30,346
Lain-lain Barangan Kayu Other Timber	459,713	423,401	421,922	482,842	558,942
Jumlah Total	643,303	615,955	617,249	697,178	735,649

*Kayu Gergaji/Kayu Berketam/Kayu Jejari

*Bermula Januari 2014, 13 kod baru ditambah pada lain-lain barangan kayu

13 kod adalah : (Wood Flour/BCJ)/wooden Furniture/Wooden Frames/cask Barrels, Vats & Tub/Tool,Bromm & Brush bodies

Tableware & Kitchenware/ Wood charcoal/Bamboo/Rattan/Others Article of Woods/Densified Wood + Woodchips/Fuel Woods

Sumber : Lembaga Perindustrian Kayu Malaysia Negeri Johor (MTIB)

Source : Johor State Malaysian Timber Industry Board (MTIB)



PENGELUARAN HASIL BAHAN BATUAN NEGERI JOHOR UNTUK TUJUAN TEMPATAN (METERPADU/ METERPERSEGI/ KETUL), 2020-2024
PRODUCTION OF ROCK MATERIAL IN THE JOHOR STATE FOR LOCAL PURPOSES (UNIT METERS/ SQUARE METERS/ BLOCKS), 2020-2024

Jenis Type	Kuantiti Quantity (Meterpadu/ Meterpersegi/ Ketul)					Nilai Value (RM)				
	2020	2021	2022	2023	2024	2020	2021	2022	2023	2024
Batu Pejal Solid <i>Island Rock</i>	9,379,955.00	8,003,937.00	9,403,194.00	9,330,729.00	12,622,197.00	18,996,596.80	20,009,703.33	20,269,792.05	23,326,501.90	31,555,178.13
Batu Bata (Ketul) <i>Bricks</i>	271,926,596.00	271,193,505.00	281,926,800.00	359,188,720.00	395,732,864.00	407,889.91	406,790.26	422,890.20	551,280.57	605,083.80
Atap Genting T.Liat <i>Roof Tile</i>	11,625,000.00	6,508,000.00	3,925,000.00	2,561,000.00	3,166,000.00	23,250.00	13,016.00	7,850.00	5,122.00	6,332.00
Rumput <i>Grass</i>	1,374,750.00	1,323,531.00	1,334,563.00	1,883,221.00	1,873,825.00	412,421.93	397,488.98	400,375.41	569,845.88	562,145.55
Tanah Liat <i>Clay</i>	158,137.00	162,138.00	195,488.00	178,919.00	164,648.00	553,478.60	567,476.35	684,202.15	626,209.15	576,205.00
Pasir Laut <i>Sand From Seabed</i>	249,000.00	730,000.00	420,500.00	0	663,500	124,500.00	365,000.00	210,250.00	0	331,750
Pasir Sungai <i>Sand From River</i>	248,743.00	213,839.00	186,506.00	464,798.00	196,994.40	248,736.40	213,844.00	186,502.80	215,297.70	196,987.70
Pasir <i>Sand</i>	971,108.00	858,582.00	1,063,583.00	1,287,880.00	1,659,435.00	3,398,856.30	3,004,968.50	3,722,440.07	4,508,554.27	5,807,854.32
Batu Merah Laterite	9,122.00	2,184.00	37.00	921,806.00	1,102,632.00	22,805.00	5,460.00	91.50	2,304,490.90	2,756,350.85
Tanah Merah <i>Earth</i>	1,475,648.00	1,445,330.00	1,974,245.00	1,549,599.00	2,404,254.00	2,953,829.78	2,913,000.76	3,948,970.66	3,099,829.26	4,828,428.99
Jumlah Total	297,418,059.00	290,441,046.00	300,429,916.00	377,366,672.00	419,586,349.40	27,142,364.72	27,896,748.18	29,853,364.84	35,207,131.63	47,226,316.34

Sumber : Pejabat Tanah Dan Galian Negeri Johor (PTG)
 Source : Johor Land And Mines Office (PTG)



EKSPORT PELBAGAI HASIL BAHAN BATUAN NEGERI JOHOR (METERPADU/ METERPERSEGI/ KETUL), 2020-2024

EXPORT OF VARIOUS ROCK MATERIAL PRODUCTS FROM THE JOHOR STATE (UNIT METERS/SQUARE METERS/BLOCKS), 2020-2024

Jenis Type	Kuantiti Quantity (Meterpadu/ Meterpersegi/ Ketul)					Nilai Value (RM)				
	2020	2021	2022	2023	2024	2020	2021	2022	2023	2024
Batu Pejal/ Pulau Solid/ Island Rocks	1,502,808.00	2,407,191.00	2,662,552.00	2,930,611.00	3,404,272.00	15,042,130.00	24,071,816.00	26,625,488.00	29,305,959.00	34,042,728.00
Batu-Bata (Ketul) Bricks	23,940,500.00	34,000,500.00	37,300,000.00	38,045,000.00	35,743,500.00	239,405.00	340,005.00	373,000.00	380,450.00	357,435.00
Atap Genting Roof Tiles	510,000.00	412,000.00	348,000.00	460,000.00	1,053,400.00	4,080.00	3,296.00	2,784.00	3,680.00	8,355.20
Rumput Grass	693,987.00	778,507.00	757,978.00	1,008,952.00	822,333.00	832,782.72	934,207.68	909,573.84	1,210,742.40	986,798.40
Pasir Tapisan Filter Sand	0	92	3,294.00	4,447.00	5,058	0	1,281.00	46,116.00	62,256.60	70,721.00
Pasir Sungai Sand From River	0	60,000.00	18,000.00	12,000.00	18,000.00	0	120,000.00	36,000.00	24,000.00	36,000.00
Lori Luar Lorry Outside	0	0	0	0	0	98,180.00	110,600.00	109,220.00	108,540.00	116,400.00
Jumlah Total	26,647,295.00	37,658,290.00	41,089,824.00	42,456,563.00	41,046,563.00	16,216,577.72	25,581,205.68	28,102,181.84	31,095,628.00	35,618,437.60

PENGELUARAN HASIL BAHAN MINERAL NEGERI JOHOR UNTUK TUJUAN TEMPATAN (TAN METRIK), 2020-2024

PRODUCTION OF MINERAL MATERIALS IN THE JOHOR STATE FOR LOCAL PURPOSES (METRIC TONS), 2020-2024

Jenis Type	Kuantiti Quantity (Tan Metrik/Metric Tonnes)					Nilai Value (RM)				
	2020	2021	2022	2023	2024	2020	2021	2022	2023	2024
Bijih Besi Iron Ore	200.00	603,536.19	337,316.59	315,470.92	0.00	2,093,076.35	1,810,608.57	965,894.06	972,501.24	0.00
Pasir Silika Silica Sand	501,904.91	557,702.26	691,159.86	530,583.91	390,226.94	752,857.36	836,553.39	1,036,739.80	795,875.86	1,393,063.36
Bauksit Bauxite	139,518.65	0	0	173,110.00	0.00	1,004,534.28	0	0	933,475	0
Bijih Timah Tin Ore	71,128.66	0	35.84	44.58	81.76	127,461.37	0	127,461.37	252,936.08	650,489.17
Jumlah Total	712,752.22	1,161,238.45	1,028,512.29	1,019,209.41	390,308.70	3,977,929.36	2,647,161.96	2,130,095.23	2,954,788.18	2,043,552.53

Sumber : Pejabat Tanah Dan Galian Negeri Johor (PTG)

Source : Johor Land And Mines Office (PTG)



06

INFRASTRUKTUR
INFRASTRUCTURE



PANJANG JALAN DAN JENIS PERMUKAAN (KM) DI NEGERI JOHOR, 2024
 ROAD LENGTH AND SURFACE TYPES (KM) IN JOHOR STATE, 2024

Daerah District	Persekutuan Federal				Negeri State				Jumlah Total			
	Berturap Paved	Kelikir Gravel	Tanah Earth	Jumlah Total	Berturap Paved	Kelikir Gravel	Tanah Earth	Jumlah Total	Berturap Paved	Kelikir Gravel	Tanah Earth	Jumlah Total
Johor Bahru	225.74	-	-	225.74	5,652.62	19.64	-	5,672.26	5,878.36	19.64	-	5,897.99
Muar	107.16	-	-	107.16	2,413.18	464.46	-	2,877.64	2,520.34	464.46	-	2,984.80
Batu Pahat	167.72	-	-	167.72	3,540.64	774.47	-	4,315.11	3,708.36	774.47	-	4,482.83
Kluang	241.97	-	-	241.97	2,300.75	208.16	-	2,508.91	2,542.72	208.16	-	2,750.88
Segamat	326.59	-	-	326.59	2,350.38	413.40	-	2,763.78	2,676.97	413.40	-	3,090.37
Kota Tinggi	760.82	-	-	760.82	1,063.28	45.74	-	1,109.02	1,824.10	45.74	-	1,869.84
Pontian	86.40	-	-	86.40	2,214.90	359.44	-	2,574.34	2,301.30	359.44	-	2,660.74
Mersing	337.97	-	-	337.97	624.95	123.69	-	748.64	962.92	123.69	-	1,086.61
Kulai	105.50	-	-	105.50	1,412.12	88.90	-	1,501.02	1,517.62	88.90	-	1,606.52
Tangkak	99.81	-	-	99.81	1,677.36	320.09	-	1,997.44	1,777.17	320.09	-	2,097.25
Jumlah Total	2,459.68	-	-	2,459.68	23,250.16	2,817.98	-	26,068.15	25,709.84	2,817.98	-	28,527.82

Sumber : Jabatan Kerja Raya Negeri Johor (JKR)
 Source : Johor State Public Works Department (JKR)



PERINCIAN JALAN PERSEKUTUAN DI NEGERI JOHOR, 2024

DETAIL OF FEDERAL ROADS IN JOHOR STATE, 2024

No. Laluan Route No.	Jalan Persekutuan Utama Main Federal Road	
	Keterangan Ringkasan Laluan Summary Description of the Route	Panjang Jalan (KM) Road Length (KM)
1	Johor Bahru-Gemas	211.53
3	Johor Bahru-Endau	165.29
5	Johor Bahru-Muar	178.62
12	Segamat- Kuantan	19.58
16	Jalan Lapangan Terbang Antarabangsa Senai	4.66
17	L/raja P/Gudang	29.56
23	Muar-Segamat	73.39
24	Muar-Yong Peng	65.13
50	Batu Pahat-Ayer Hitam-Jemaluang	135.28
85	Parit Yusof Muar	15.14
89	Tanjung Belungkor	16.93
90	Desaru-Pengerang	47.95
91	Kota Tinggi-Kluang	92.50
92	Kota Tinggi-Sg. Rengit	66.80
93	Sg Sayong	14.32
94	Kota Tinggi-Kulai	36.01
95	Pontian Kecil-Kukup	19.80
96	Benuf-Spg Renggam	19.56
99	Lok Heng	39.63
172	Jln Hospital/Jln Rambutan/Jln Mohd Salim Kluang	2.60
173	Jln Besar Kluang	2.87
177	Tg Pelepas	6.60
178	Jln Cabang	2.73
188	Jln Lingkaran Dalam	4.81
184	Jln Padang Tembak	12.00
212	Jln Tg Sedeli	18.30
213	Jln Kuala Sedili Kecil-Tg Sedili	12.45
224	Jln Pintasan Muar	13.88
-	Jln Tun Razak-CIQ	1.30
-	CIQ-Jln Lingkaran Dalam	0.20
188	Persimpangan Bertingkat No1 Jln Lingkaran Dalam	1.55
19	Lebuh AMJ	0.40

No. Laluan Route No.	Jalan Persekutuan Utama Main Federal Road	
	Keterangan Ringkasan Laluan Summary Description of the Route	Panjang Jalan (KM) Road Length (KM)
52	L/Raya Sultan Iskandar	14.50
35	Permas Jaya-Pasir Gudang	16.02
38	L/Raya Penyeruaian Trafik Timur(EDL)	8.25
408	PULAREK	14.51
409	Punggai	7.00
410	Bukit Buluh	4.70
1374	Cahaya Baru	18.06
1375	Ulu Tebrau	20.58
1376	Bukit Batu	12.62
1377	Bukit Permai	14.14
1378	Bukit Serampang	15.28
1379	Sri Ledang	12.36
1380	Lenga	8.87
1381	Air Hitam	10.23
1382	Tenang	7.66
1383	Kemelah	14.58
1384	Medoi	20.82
1385	Redong	27.56
1386	Pemanis	29.80
1388	Taib Andak	17.09
1389	Bukit Besar	13.17
1390	Bukit Ramun	12.14
1391	Pasir Raja	9.80
1392	Endau	11.81
1393	Jalan Utama Tenggara	23.04
1394	Tenggara 5, 7 dan Tenggara Timur 2	6.52
1395	Tenggara (Kilang Sawit)	4.71
1396	Tenggara 1	14.70
1397	Jalan Utama Nitar	10.97
1398	Nitar (Kilang Sawit)	2.13
1399	Nitar 1	16.12
1400	Nitar 2	11.50
1401	Air Tawar 1	13.14
1402	Air Tawar 2	14.64

Sumber : Jabatan Kerja Raya Negeri Johor (JKR)
Source : Johor State Public Works Department (JKR)

(Bersambung di muka sebelah)
(To be continued on the next page)



PERINCIAN JALAN PERSEKUTUAN DI NEGERI JOHOR, 2024
 DETAIL OF FEDERAL ROADS IN JOHOR STATE, 2024

No. Laluan Route No.	Jalan Persekutuan Utama Main Federal Road	
	Keterangan Ringkasan Laluan Summary Description of the Route	Panjang Jalan (KM) Road Length (KM)
1403	Air Tawar 3	12.85
1404	Air Tawar 4	12.24
1405	Air Tawar 5	13.86
1406	Semenchu	16.68
1407	Aping Timur	12.96
1408	Aping Barat	12.51
1409	Bukit Wa Ha/Spg. Wa Ha/Bukit Easter	41.02
1410	Lok Heng Barat/Timur/Selatan	30.00
1411	Adela (kilang)	1.25
1412	Adela/Sening/Tunggal/Kledang	48.45
1413	Sg.Mas/Papan Timur	29.70
1414	Penggeili Timur/Sg.Sibol	24.13
1415	Linggiu	12.06
1416	Inas	19.98
1417	Maokil 1-4	31.30
1418	Palong Timur (Jalan Utama)	13.00
1418	Palong Timur (Jalan Utama)	13.00
1419	Tenggaroh Selatan 1&2	21.26
1420	Tenggaroh 6	11.15
1421	Tenggaroh 4 (Kilang Koko)	3.00
1422	Simpang Wa Ha (Kilang)	5.05
1423	Layang-layang	8.52
1424	Maokil Kilang	2.09
1425	Nitar Timur	21.74
-	Cemplak	10.59
-	Cemplak Barat	4.70
-	Sg.Sayong	8.60
-	Pasak	7.78

No. Laluan Route No.	Jalan Persekutuan Utama Main Federal Road	
	Keterangan Ringkasan Laluan Summary Description of the Route	Panjang Jalan (KM) Road Length (KM)
-	Kahang Barat	8.69
-	Kahang Timur	8.51
-	Ulu Dengar	8.17
-	Palong Timur 1,2 & 3	18.52
-	Palong Timur 4 & 5	10.69
-	Tunggal (Tambahan)	4.11
-	Tenggaroh 2 & 4	21.00
-	Tenggaroh 3	14.30
-	Tenggaroh 5 & 7	6.52
-	Tenggaroh Timur 1 & 3	10.40
-	Tenggaroh Timur 2	6.21
-	Bt.Tongkat/Ulu Belitong	29.94
-	Ulu Penggeili	11.20
-	Simpang Wa Ha (Tambahan)	7.08
-	Lok Heng Timur (Tambahan)	6.72
-	Palong Timur 1,2 & 3 (Tambahan)	2.11
-	Pemanis 1&2 (Tambahan)	0.98
-	VHF Gunung Soga	3.02
-	VHF Gunung Pulai	5.74
-	VHF Pengerang	0.91
-	VHF Gunung Ledang	12.43
-	VHF Bukit Morten	0.40
-	VHF Bukit Tinggi	4.71
-	VHF Bukit Jinsir	0.50
-	VHF Bukit Kledang	0.75
-	VHF Kluang	2.64
398	Jln Taman Aman	1.06
Jumlah Keseluruhan Total Amount		1,330.95

Sumber : Jabatan Kerja Raya Negeri Johor (JKR)
 Source : Johor State Public Works Department (JKR)



PERINCIAN JALAN NEGERI MENGIKUT PIHAK BERKUASA JALAN (KM) DI NEGERI JOHOR, 2024

DETAIL OF STATE ROADS ACCORDING TO LOCAL AUTHORITIES (KM) IN JOHOR STATE, 2024

Daerah District Persekutuan Federal Berturap Paved		Daerah District										Jumlah Total
		Johor Bahru	Muar	Batu Pahat	Kluang	Segamat	Kota Tinggi	Pontian	Mersing	Kulai	Tangkak	
Jabatan Kerja Raya Negeri Johor (JKR) Johor State Public Works Department (JKR)	>4.27m	195.50	272.96	270.46	205.47	246.76	135.19	204.86	113.60	93.10	187.41	1,925.30
	3.05m - 4.27m	-	-	-	-	-	-	-	-	-	-	-
	2.44m - 4.27m	-	-	-	-	-	-	-	-	-	-	-
Pihak Berkuasa Tempatan Local Authorities	>4.27m	4,998.80	935.31	893.58	842.82	707.07	449.00	292.77	111.13	1,110.46	354.78	10,695.71
	3.05m - 4.27m	32.31	8.45	21.78	142.23	292.20	12.21	3.07	6.45	31.25	8.42	558.36
	2.44m - 4.27m	2.00	0.48	0.00	0.00	48.79	17.51	0.00	0.00	0.00	0.00	68.78
Pejabat Daerah & Tanah District & Land Office	2.44-4.27m	424.02	1,195.98	2,354.82	1,110.23	1,055.56	449.37	1,714.20	393.77	177.31	1,126.75	10,002.01
Pejabat Pengairan & Saliran Irrigation & Drainage Office	2.44m - 4.27m	19.64	464.46	774.47	208.16	413.40	45.74	359.44	123.69	88.90	320.09	2,817.98

Sumber : Jabatan Kerja Raya Negeri Johor (JKR)

Source : Johor State Public Works Department (JKR)



UNIT JUALAN KWJ (JUTA) MENGIKUT JENIS PENGGUNA DAN DAERAH DI NEGERI JOHOR, 2020-2024
 KWJ SALES UNITS (MILLIONS) BY USER TYPE AND DISTRICT IN JOHOR STATE, 2020-2024

Daerah District	2020			2021			2022		
	Domestik Domestic	Komersil Commercial	Industri Industry	Domestik Domestic	Komersil Commercial	Industri Industry	Domestik Domestic	Komersil Commercial	Industri Industry
Batu Pahat	408,178,938	448,434,197	719,634,720	472,029,713	382,661,446	745,708,502	475,554,849	416,651,888	790,551,585
Johor Bahru	2,095,153,854	1,266,036,151	1,241,665,492	1,244,484,662	1,928,088,701	1,296,994,153	1,292,119,046	2,204,864,902	1,271,178,454
Johor Jaya	677,737,504	554,785,936	351,293,236	563,642,211	625,319,674	390,617,356	567,867,093	714,734,008	410,165,734
Kluang	295,472,378	321,452,638	336,251,002	338,662,545	287,772,180	313,753,709	340,124,957	313,061,231	332,236,294
Kota Tinggi	190,448,784	190,505,677	409,003,304	199,953,571	177,488,393	374,389,439	205,697,944	213,362,504	385,682,949
Kulai	362,660,990	307,190,323	1,384,351,223	321,009,988	357,800,040	1,463,030,882	325,170,780	414,859,531	1,474,679,404
Mersing	61,070,402	67,601,016	29,529,165	71,977,035	59,724,196	23,742,340	72,734,909	68,461,485	27,739,208
Muar	453,124,768	392,968,855	555,036,676	416,592,893	418,416,697	551,262,482	424,101,969	454,245,314	594,776,124
Pasir Gudang	408,611,755	422,931,379	2,878,350,473	442,854,108	395,714,754	2,853,385,243	440,061,705	442,463,062	2,863,338,193
Pontian	153,262,059	170,365,360	153,762,668	179,682,355	151,425,708	168,836,541	183,121,418	166,339,527	190,229,706
Segamat	158,686,898	200,694,259	114,133,345	213,806,578	152,956,436	101,035,360	214,570,140	171,933,168	117,586,106
Tangkak	41,939,850	55,340,160	42,627,448	58,716,245	42,775,281	50,594,318	58,836,594	49,321,255	46,498,448
Jumlah Total	5,306,348,180	4,398,305,951	8,215,638,752	4,523,411,904	4,980,143,506	8,333,350,325	4,599,961,404	5,630,297,875	8,504,662,205

Sumber : Tenaga Nasional Berhad (TNB)
 Source : Tenaga Nasional Berhad (TNB)



UNIT JUALAN KWJ (JUTA) MENGIKUT JENIS PENGGUNA DAN DAERAH DI NEGERI JOHOR, 2020-2024
 KWJ SALES UNITS (MILLIONS) BY USER TYPE AND DISTRICT IN JOHOR STATE, 2020-2024

Daerah District	2023			2024		
	Domestik Domestic	Komersil Commercial	Industri Industry	Domestik Domestic	Komersil Commercial	Industri Industry
Batu Pahat	455,980,200	500,326,403	736,861,683	535,460,667	479,983,935	698,783,115
Johor Bahru	2,408,548,843	1,468,428,768	1,192,181,760	1,640,964,544	3,020,462,216	1,260,842,242
Johor Jaya	755,241,881	617,265,403	397,764,570	675,534,165	797,049,399	417,092,219
Kluang	320,313,223	353,011,961	336,063,722	374,313,666	328,255,746	353,850,228
Kota Tinggi	227,801,284	215,772,562	398,486,704	231,314,983	235,134,813	392,426,020
Kulai	667,377,695	343,893,567	1,448,469,764	372,488,468	1,281,279,967	1,528,169,647
Mersing	72,090,781	75,719,104	31,757,885	80,939,470	76,260,316	32,397,047
Muar	461,439,633	443,027,853	602,731,907	474,395,838	494,522,960	657,044,267
Pasir Gudang	471,208,484	475,865,824	2,853,641,789	523,993,571	501,204,974	2,899,339,316
Pontian	173,371,715	191,702,993	177,194,444	206,040,052	177,250,043	185,706,041
Segamat	184,151,579	223,876,477	126,017,972	238,420,515	195,799,214	138,037,335
Tangkak	52,380,433	61,636,549	42,639,766	66,002,019	53,850,916	54,319,559
Jumlah Total	6,249,905,751	4,970,527,464	8,343,811,966	5,419,867,958	7,641,054,499	8,618,007,036



TENAGA ELEKTRIK YANG DIBEKALKAN DAN DIGUNAKAN MENGIKUT JENIS PENGGUNA DI NEGERI JOHOR, 2023-2024
 ELECTRICITY SUPPLY AND USAGE TO USER TYPES IN JOHOR STATE, 2023-2024

Kategori Pengguna Category Of User	Bekalan Kuasa Elektrik (Juta KWH) Electric Power Supply (Million Kwh)		Penggunaan Bekalan Kuasa Elektrik (RM Juta) Electric Power Consumption (RM Million)	
	2023	2024	2023	2024
Kediaman Residential	4,970,527,464	5,419,867,958	1,728,963,269.54	1,926,908,458.50
Perdagangan Commercial	6,249,905,751	7,641,054,499	2,970,081,813.97	3,560,783,375.79
Perindustrian Industrial	8,343,811,966	8,618,007,036	3,201,044,229.48	3,313,294,775.51
Lampu Jalan Streetlight	229,369,728	453,540,026	59,252,026.40	59,909,972.35
Pertanian Agriculture	206,348,254	412,696,508	84,946,788.69	94,514,583.30
Jumlah Total	19,999,963,163	22,545,166,027	8,044,288,128.08	8,955,411,165.45

Sumber : Tenaga Nasional Berhad (TNB)
 Source : Tenaga Nasional Berhad (TNB)

UNIT JUALAN KWJ (JUTA) MENGIKUT JENIS PENGGUNA DI NEGERI JOHOR, 2020-2024
 KWJ SALES UNITS (MILLIONS) ACCORDING TO USER TYPE IN JOHOR STATE, 2020-2024

Kategori Pengguna Category Of User	2020	2021	2022	2023	2024
Domestik Domestic	4,398,305,951	4,523,411,904	4,599,961,404	6,249,905,751	5,419,867,958
Komersil Commercial	5,306,348,180	4,980,143,506	5,630,297,875	4,970,527,464	7,641,054,499
Industri Industry	8,215,638,752	8,333,350,325	8,504,662,205	8,343,811,966	8,618,007,036
Jumlah Total	17,920,292,882	17,836,905,735	18,734,921,484	19,564,245,181	21,678,929,493

Sumber : Tenaga Nasional Berhad (TNB)
 Source : Tenaga Nasional Berhad (TNB)

KADAR PENEMBUSAN JALUR LEBAR TALIAN TETAP DAN SELULAR MUDAH ALIH PER 100 PENDUDUK DI NEGERI JOHOR (%), 2023 & 2024
 FIXED LINE AND MOBILE CELLULAR BROADBAND PENETRATION RATE PER 100 POPULATION IN JOHOR STATE (%), 2023 & 2024

Tahun Year	Kadar Penembusan Jalur Lebar Talian Tetap Per 100 Premis di Negeri Johor (%) Fixed Line Broadband Penetration Rate Per 100 Premises In Johor State (%)	Kadar Penembusan Selular Mudah Alih Per 100 Premis Di Negeri Johor (%) Mobile Cellular Penetration Rate Per 100 Premises In Johor State (%)
2023	46.2	99.2
2024	45.9	139.6

Sumber : Suruhanjaya Komunikasi Dan Multimedia Malaysia (SKMM)
 Source : Malaysian Communications And Multimedia Commission (MCMC)



07

ALAM SEKITAR
ENVIRONMENT



BILANGAN DAN PANJANG SUNGAI & PARIT MENGIKUT DAERAH DI NEGERI, 2024

LIST OF RIVER BY DISTRICT IN JOHOR STATE, 2024

Daerah <i>District</i>	Panjang Sungai & Parit (KM) <i>Length of Rivers & Drains</i>	Bilangan Sungai dan Parit (Batang) <i>Number of Rivers and Drains</i>
Johor Bahru	479.8	128
Batu Pahat	1009.27	202
Kluang	495.56	47
Kulai	129.5	20
Muar	1355.91	256
Pontian	3991.75	406
Segamat	828	81
Kota Tinggi	1688.8	172
Mersing	662.37	109
Tangkak	633.83	206
Jumlah <i>Total</i>	11274.79	1,627

Sumber : Jabatan Pengairan dan Saliran Negeri Johor (JPS)
Source: Johor State Department Of Irrigation and Drainage (JPS)



SENARAI SUNGAI MENGIKUT DAERAH DAN MUKIM DI NEGERI JOHOR
LIST OF RIVERS BY DISTRICT AND MUKIM IN THE STATE OF JOHOR

Daerah District	Mukim Sub-district	Nama Sungai Name of River	Panjang Sungai River Length (KM)	Lebar Sungai River Width (Meter)	Rezab Sungai Tebing Kiri (Meter)	Rezab Sungai Tebing Kanan (Meter)	Rezab Sungai Keseluruhan (Meter)
Segamat	Pogoh	Sungai Sikunanti	10	20	40	40	100
		Sungai Santi	4	10	20	20	50
		Sungai Chodan	12	30	40	40	110
		Sungai Kenawar	10	10	20	20	50
		Sungai Kumpang, Danau Panjang	3	10	20	20	50
	Jabi	Sungai Kapeh	28	30	40	40	110
		Sungai Panting	8	10	20	20	50
		Sungai Kapeh Darat	17	20	40	40	100
	Gemas	Sungai Tatal	8	10	20	20	50
		Sungai Palong	42	30	65	65	160
		Sungai Perlah	7	10	20	20	50
		Sungai Gemas	38	20	40	40	100
	Gemereh	Sungai Gemereh	3.5	10	20	20	50
		Sungai Bongor	5	20	40	40	100
		Sungai Batang Lesong	4.8	15	22.5	22.5	60
		Sungai Alai	4	10	25	25	60
		Sungai Penarah	14	10	25	25	60
		Sungai Titi Akar	7	10	20	20	50
	Jementah	Sungai Anak Tujuh	3	10	20	20	50
		Sungai Anak Balai Bayan	4	10	20	20	50
		Sungai Siput	6	10	25	25	60
		Sungai Jementah	19	30	40	40	110
		Sungai Legeh	15	15	45	45	105
	Buluh Kasap	Sungai Merlimau	10	20	40	40	100
		Sungai Senarut	5	10	20	20	50
		Sungai Tandong	6	10	20	20	50
		Sungai Spang Loi	20	10	20	20	50
		Sungai Muar	81	25	67.5	67.5	160
		Sungai Palong	42	15	32.5	32.5	80
	Labis	Sungai Labis	55	30	40	40	110
		Sungai Gatom	8	20	40	40	100
		Sungai Juasseh	39	30	40	40	110
Sungai Tenang		9	10	20	20	50	
Sungai Redong		8	10	20	20	50	
Bekok	Sungai Bekok	6	24	40	40	104	

Sumber : Jabatan Pengairan dan Saliran Negeri Johor (JPS)
 Source: Johor State Department Of Irrigation and Drainage (JPS)

(Bersambung di muka sebelah)
 (To be continued on the next page)



SENARAI SUNGAI MENGIKUT DAERAH DAN MUKIM DI NEGERI JOHOR
LIST OF RIVERS BY DISTRICT AND MUKIM IN THE STATE OF JOHOR

Daerah District	Mukim Sub-district	Nama Sungai Name of River	Panjang Sungai River Length (KM)	Lebar Sungai River Width (Meter)	Rezab Sungai Tebing Kiri (Meter)	Rezab Sungai Tebing Kanan (Meter)	Rezab Sungai Keseluruhan (Meter)
Segamat	Chaah	Sungai Lenek	14	30	40	40	110
		Sungai Chaah	16	20	40	40	100
	Sungai Segamat	Sungai Segamat	56	40	50	50	140
		Sungai Kemelah	9	10	20	20	50
		Sungai Logah	6	10	20	20	50
		Sungai Medoi	3	10	20	20	50
		Sungai Jenalin	5	10	20	20	50
		Sungai Tenang	12	10	20	20	50
		Sungai Temangau	12	10	20	20	50
Sungai Genuang	12	10	20	20	50		
Kluang	Kluang	Sungai Mengkibol	4	35	40	40	115
		Sungai Mengkibol	7.75	30	40	40	110
		Sungai Mengkibol	13.25	12	20	20	52
		Anak Sungai Mengkibol	9	12	20	20	52
		Sungai Lambak	0.49	20	40	40	100
		Sungai Lambak	0.67	11.5	20	20	51.5
		Sungai Lambak	4.35	5	10	10	25
		Sungai Melantai	2	22	40	40	102
	Kluang	Sungai Melantai	4.3	16	20	20	56
		Sungai Melantai	10.7	12	20	20	52
		Sungai Sembrong Kecil	6.2	30	40	40	110
		Sungai Sembrong Kecil	6.3	28	40	40	108
		Sungai Sembrong Kecil	10	20	40	40	100
		Sungai Sembrong Barat	8.05	17	20	20	57
		Sungai Gemerih	1.4	17	20	20	57
		Sungai Sri Lalang	9.66	12	20	20	52
	Renggam	Sungai Berumbung	9.66	12	20	20	52
		Sungai Ulu Benut	14.09	11	20	20	51
	Paloh/ Nyior	Sungai Paloh	2.8	35	40	40	115
		Sungai Paloh	9.8	25	40	40	105
		Sungai Paloh	8.4	20	40	40	100
	Nyior	Sungai Yu	6	20	40	40	100
		Sungai Yu	6	14	20	20	54
	Paloh	Sungai Yu	6	20	40	40	100

Sumber : Jabatan Pengairan dan Saliran Negeri Johor (JPS)
 Source: Johor State Department Of Irrigation and Drainage (JPS)

(Bersambung di muka sebelah)
 (To be continued on the next page)



SENARAI SUNGAI MENGIKUT DAERAH DAN MUKIM DI NEGERI JOHOR

LIST OF RIVERS BY DISTRICT AND MUKIM IN THE STATE OF JOHOR

Daerah District	Mukim Sub-district	Nama Sungai Name of River	Panjang Sungai River Length (KM)	Lebar Sungai River Width (Meter)	Rezab Sungai Tebing Kiri (Meter)	Rezab Sungai Tebing Kanan (Meter)	Rezab Sungai Keseluruhan (Meter)
Kluang	Kluang/ Nylor Paloh	Sungai Sembrong Besar	12.5	38	40	40	118
		Sungai Sembrong Besar	42.5	70	50	50	170
		Sungai Yu	6	20	40	40	100
	Kahang	Sungai Kahang	6.8	45	50	50	145
		Sungai Kahang	35.2	30	40	40	110
	Layang-Layang/ Renggam	Sungai Sayong	4.2	30	40	40	110
		Sungai Sayong	5.8	20	40	40	100
		Sungai Sayong	9	12	24	24	60
	Renggam	Sungai Renggos	3.4	14	23	23	60
	Pontian	Benut	Sungai Tampok	10	15.5	21.3	21.3
Sungai Pinggan			21	19.4	77.4	77.4	174.2
Sungai Sanglang			22.3	38.7	40	40	118.7
Sungai Ayer Baloi			17.3	19.4	48.4	48.4	116.2
Sungai Benut			33.9	38.7	48.35	48.35	135.4
Pontian		Sungai Pontian Besar	28.6	63.7	115.2	115.2	294.1
		Sungai Ayer Hitam	13.6	32	40	40	112
		Sungai Pontian Kecil	44.53	34.8	40	40	114.8
Rimba Terjun		Sungai Rambah	17.6	19.4	77.4	77.4	174.2
Serkat		Sungai Penerok	3.2	116	50	50	216
	Sungai Ayer Masin	4.8	30	40	40	110	
Batu Pahat	Peserai	Sungai Batu Pahat	9.5	90	50	50	150
	Simpang Kiri	Sungai Simpang Kiri	35.5	54	50	50	154
	Simpang Kanan	Sungai Simpang Kanan	18.3	54	50	50	154
	Sri Gading	Sungai Bekok	40.9	45	50	50	145
		Sungai Sembrong	22.3	48	50	50	148
	Sri Medan	Sungai Senangar	5.1	21	40	40	101
		Sungai Terus	5	15	20	20	55
Sri Gading	Sungai Teruisan Mk. VII	5.2	18.3	20	20	58.3	

Sumber : Jabatan Pengairan dan Saliran Negeri Johor (JPS)
Source: Johor State Department Of Irrigation and Drainage (JPS)

(Bersambung di muka sebelah)
(To be continued on the next page)



SENARAI SUNGAI MENGIKUT DAERAH DAN MUKIM DI NEGERI JOHOR
LIST OF RIVERS BY DISTRICT AND MUKIM IN THE STATE OF JOHOR

Daerah District	Mukim Sub-district	Nama Sungai Name of River	Panjang Sungai River Length (KM)	Lebar Sungai River Width (Meter)	Rezab Sungai Tebing Kiri (Meter)	Rezab Sungai Tebing Kanan (Meter)	Rezab Sungai Keseluruhan (Meter)
Mersing	Mersing	Sungai Mersing	36	50	30	30	110
		Sungai Mayang	16.8	21	30	30	81
		Sungai Sarah	8.4	20	30	30	80
		Sungai Air Merah	0.9	17	20	20	57
		Sungai Semaga	2.5	12	20	20	52
		Sungai Air Hitam	2.5	12	20	20	52
		Sungai Derhaka	0.9	15	20	20	55
		Sungai Lengan Baju	2.9	18	20	20	58
	Tenglu	Sungai Tenglu Besar	3.7	20	20	20	60
		Sungai Segenting	1.7	20	20	20	60
	Endau	Sungai Endau	121	80	30	30	140
		Sungai Labong	11	24	30	30	84
	Endau	Sungai Apit	0.5	13	20	20	53
		Sungai Semaloi	1.7	10	20	20	50
		Sungai Ngang	4	14	20	20	54
		Sungai Tersap	13.7	16	20	20	56
		Sungai Padang	1.8	10	20	20	50
	Triang	Sungai Triang Besar	17	20	20	20	60
		Sungai Mawar	15	40	20	20	80
		Sungai Tekedai	6	20	20	20	60
	Jemaluang	Sungai Jemaluang	44	60	20	20	100
		Anak Sungai Jemaluang	2.5	48	50	50	148
		Anak Sungai Jemaluang	3.2	9	10	10	29
		Anak Sungai Jemaluang	4.9	10	20	20	50
		Sungai Paya Dato'	5	6	10	10	26
		Sungai Cek Wook	3.6	8	10	10	28
		Sungai Sekap	5	30	20	20	70

Sumber : Jabatan Pengairan dan Saliran Negeri Johor (JPS)
 Source: Johor State Department Of Irrigation and Drainage (JPS)

(Bersambung di muka sebelah)
 (To be continued on the next page)



SENARAI SUNGAI MENGIKUT DAERAH DAN MUKIM DI NEGERI JOHOR
LIST OF RIVERS BY DISTRICT AND MUKIM IN THE STATE OF JOHOR

Daerah District	Mukim Sub-district	Nama Sungai Name of River	Panjang Sungai River Length (KM)	Lebar Sungai River Width (Meter)	Rezab Sungai Tebing Kiri (Meter)	Rezab Sungai Tebing Kanan (Meter)	Rezab Sungai Keseluruhan (Meter)
Kulai	Senai/ Kulai	Sungai Skudai	25	20	20	20	60
		Sungai Senai	4	15	20	20	55
		Sungai sengkang	4	5	10	10	25
	Senai/ Kulai	Sungai sengkang	4	5	10	10	25
		Sungai Cawangan Taman Aman	4	10	20	20	50
		Sungai Cawangan Saleng	1.5	10	20	20	50
		Sungai Cawangan Bt. 19	1.6	10	5	5	13
		Sungai Cawangan Bt. 20	2	2	5	5	12
		Sungai Cawangan Bt. 21	2.5	5	10	10	25
		Sungai Tebrau	18	10	20	20	50
		Bukit Batu	Sungai Pontian Besar	13	22	30	30
	Anak Sungai Pontian		3.6	5	10	10	25
	Sungai Ulu Pontian Besar		13	20	30	30	80
	Sungai Rambutan		2.8	8	10	10	28
	Sedenak	Sungai Sayong	16	40		40	80
		Sungai semanggar	3	5	10	10	25
		Sungai Kelok	3	6	10	10	26
		Cawangan Sungai Sayong	4	10	20	20	50
	Sedenak	Sungai Siku	4	10	20	20	50
		Sungai Besoi	3	10	20	20	50
Sungai Siam		1.5	10	20	20	50	

Sumber : Jabatan Pengairan dan Saliran Negeri Johor (JPS)
 Source: Johor State Department Of Irrigation and Drainage (JPS)

(Bersambung di muka sebelah)
 (To be continued on the next page)



SENARAI SUNGAI MENGIKUT DAERAH DAN MUKIM DI NEGERI JOHOR
LIST OF RIVERS BY DISTRICT AND MUKIM IN THE STATE OF JOHOR

Daerah District	Mukim Sub-district	Nama Sungai Name of River	Panjang Sungai River Length (KM)	Lebar Sungai River Width (Meter)	Rezab Sungai Tebing Kiri (Meter)	Rezab Sungai Tebing Kanan (Meter)	Rezab Sungai Keseluruhan (Meter)
Muar	Bakri	Parit Batu Nampak	1.2	10	20	20	50
		Parit Borham	3.06	10	20	20	50
		Parit Bukit Tampoi	2.8	10	20	20	50
		Parit Chemplong	1.6	10	20	20	50
		Parit Hj Noor	3.22	10	20	20	50
		Parit Hj Taib	2	10	20	20	50
		Parit Hj Zain	3.22	10	20	20	50
		Parit Jalan Kg Tengah	2.5	10	20	20	50
		Parit Jalan Sungai Abong	2.36	10	20	20	50
		Parit Kanchil	0.34	10	20	20	50
		Parit Kebun Sayor	1.96	10	20	20	50
		Parit Mahmood	0.8	10	20	20	50
		Parit Lebai Jadi	1.6	10	20	20	50
		Parit Mohamad	2.8	10	20	20	50
		Parit Musa	2.4	10	20	20	50
		Parit Petri / Parit Kling	1.28	10	20	20	50
Muar	Sedenak	Parit Raja Sari	2.8	10	20	20	50
		Parit Seri	1.56	10	20	20	50
		Parit Setongkat	0.48	10	20	20	50
		Parit Tengah	1.44	10	20	20	50
		Parit Tubi	2.9	10	20	20	50
		Parit Wahid	1.24	10	20	20	50
	Bandar	Parit Keroma	6.7	25	40	40	105
		Parit Perupok	4.34	10	20	20	105
		Parit Sakai	7.7	5	5	5	15
		Parit Sri Tanjung	1.7	20	40	40	100
		Parit Sungai Abong	2	10	20	20	50
	Bukit Kepong	Sungai Tui	26.84	10	20	20	50
	Jorak	Parit Jidin	0.56	10	20	20	50
		Parit Jalan Rami	1.86	10	20	20	50
		Parit Jalan Sawah	2.4	10	20	20	50
		Parit Jalan Tok Raja	1.46	10	20	20	50
		Parit Mustafa	1.16	10	20	20	50
		Parit Naib Amat	1.6	10	20	20	50
Parit Surau		0.68	10	20	20	50	
Parit Tanjung	0.72	10	20	20	50		

Sumber : Jabatan Pengairan dan Saliran Negeri Johor (JPS)
 Source: Johor State Department Of Irrigation and Drainage (JPS)

(Bersambung di muka sebelah)
 (To be continued on the next page)



SENARAI SUNGAI MENGIKUT DAERAH DAN MUKIM DI NEGERI JOHOR
LIST OF RIVERS BY DISTRICT AND MUKIM IN THE STATE OF JOHOR

Daerah District	Mukim Sub-district	Nama Sungai Name of River	Panjang Sungai River Length (KM)	Lebar Sungai River Width (Meter)	Rezab Sungai Tebing Kiri (Meter)	Rezab Sungai Tebing Kanan (Meter)	Rezab Sungai Keseluruhan (Meter)
Muar	Jorak	Parit Kebun Temiang	1.24	10	20	20	50
		Parit Kelling Temiang	3.7	10	20	20	50
		Parit Kelling Tanjung Olak	4.64	10	20	20	50
		Parit Lebai Jadi	1.6	10	20	20	50
		Parit Md. Amin 1	1.2	10	20	20	50
		Parit Md. Amin 2	2.8	10	20	20	50
	Lenga	Sungai Renchong	8.22	3	5	5	13
		Sungai Liang Batu	11.21	9	10	10	29
		Sungai Massam	4.83	4.5	5	5	14.5
		Sungai Merchil	6.03	4	5	5	14
		Sungai Lenga	12.82	10	20	20	50
	Muar	Sungai Renchong	8.22	3	5	5	13
		Sungai Liang Batu	11.21	9	10	10	29
	Parit Bakar	Parit Amal	6.9	10	20	20	50
		Parit Besar	6.3	10	20	20	50
		Parit Ahmad / Amat	6.9	10	20	20	50
		Parit Asam Kumbang	2.3	10	20	20	50
		Parit Bakar	6.9	10	20	20	50
Parit Haji Ali		7	10	20	20	50	

Sumber : Jabatan Pengairan dan Saliran Negeri Johor (JPS)
 Source: Johor State Department Of Irrigation and Drainage (JPS)



KES ADUAN PENCEMARAN MENGIKUT JENIS PENCEMARAN DAN DAERAH DI NEGERI JOHOR, 2020-2024

POLLUTION COMPLAINT CASES ACCORDING TO POLLUTION TYPE AND DISTRICT IN JOHOR STATE, 2020-2024

Daerah District	Air Water					Bunyi Noise					Udara Air					Bau Smell				
	2020	2021	2022	2023	2024	2020	2021	2022	2023	2024	2020	2021	2022	2023	2024	2020	2021	2022	2023	2024
Johor Bahru	55	46	62	88	111	20	20	20	23	23	643	595	489	644	890	154	102	46	120	210
Muar	12	5	6	1	5	2	0	0	3	5	67	91	73	86	109	9	10	12	4	11
Batu Pahat	23	28	17	27	16	2	8	8	6	1	88	129	81	119	125	9	16	20	17	27
Segamat	4	1	4	9	12	0	1	1	0	2	50	80	38	47	74	14	18	4	5	23
Kluang	36	21	36	34	12	1	0	3	3	1	69	75	45	70	71	27	19	10	14	9
Pontian	3	2	4	9	9	0	1	2	0	0	50	20	19	33	47	23	5	4	7	10
Kota Tinggi	15	13	7	16	10	0	0	3	3	0	26	31	34	65	59	6	2	8	8	11
Mersing	3	3	1	2	2	0	1	0	0	0	9	13	3	4	7	2	4	0	1	0
Kulai	11	13	6	17	17	0	3	2	3	17	77	174	96	120	215	26	74	17	49	52
Tangkak	8	4	2	8	5	2	0	1	2	0	39	23	17	51	52	4	0	3	5	6
Jumlah Total	170	136	145	211	199	27	34	40	43	49	1,118	1,231	895	1,239	1,649	274	250	124	230	359

Daerah District	Buangan Terjadual Scheduled Waste					Tumpahan Minyak Oil Spill					Lain-lain Others				
	2020	2021	2022	2023	2024	2020	2021	2022	2023	2024	2020	2021	2022	2023	2024
Johor Bahru	16	12	16	20	39	6	2	12	9	12	31	31	41	44	28
Muar	4	2	1	2	1	1	0	0	0	1	2	2	1	5	4
Batu Pahat	2	4	2	1	3	3	6	3	3	3	12	11	12	5	4
Segamat	0	1	0	0	6	0	0	0	0	0	2	3	5	5	6
Kluang	3	1	0	2	1	1	0	1	2	1	3	4	6	7	0
Pontian	7	0	3	0	3	2	1	0	1	0	1	1	6	4	4
Kota Tinggi	2	1	0	2	3	10	9	6	5	6	3	2	7	3	3
Mersing	0	0	0	1	0	1	1	0	0	1	1	1	2	3	0
Kulai	4	1	2	9	32	2	1	0	2	3	13	8	3	5	2
Tangkak	0	0	0	0	1	0	0	0	1	1	2	0	3	1	3
Jumlah Total	38	22	24	37	89	26	20	22	23	28	70	63	86	82	54

Sumber : Jabatan Alam Sekitar Negeri Johor (JAS)
Source: Johor State Department Of Environment (JAS)



PENGUNAAN AIR (METER PADU) MENGIKUT DAERAH DI NEGERI JOHOR, 2020-2024
WATER CONSUMPTION (CUBIC METERS) BY DISTRICT IN JOHOR STATE, 2020-2024

Aktiviti Activities	2020	2021	2022	2023	2024
Johor Bahru	243,395,437	237,852,451	242,482,098	254,352,361	270,181,714
Batu Pahat	44,855,786	45,446,232	46,500,396	47,093,975	47,232,706
Kota Tinggi	29,073,878	28,969,319	29,086,572	30,157,109	30,935,708
Mersing	10,031,895	10,235,313	10,643,038	11,012,080	11,252,254
Muar	32,509,152	33,617,929	33,998,586	34,455,610	34,995,857
Pontian	21,707,668	22,031,031	22,514,988	23,630,477	24,641,159
Segamat	22,286,046	22,517,331	22,957,364	23,412,690	23,543,545
Kluang	35,765,763	35,706,730	35,620,546	36,104,200	36,441,615
Kulai	54,419,770	54,543,338	54,595,974	57,030,569	61,137,299
Tangkak	13,497,682	13,946,077	13,837,853	14,102,150	14,313,031
Jumlah Total	507,543,077	504,865,751	512,237,415	531,351,221	554,674,889

Sumber : Ranhill SAJ Sdn. Bhd. (RSAJ)
 Source : Ranhill SAJ Sdn. Bhd. (RSAJ)

AIR TIDAK BERHASIL (METER PADU) MENGIKUT DAERAH DI NEGERI JOHOR, 2020-2024
NON-REVENUE WATER (CUBIC METERS) BY DISTRICT IN JOHOR STATE, 2020-2024

Aktiviti Activities	2020	2021	2022	2023	2024
Johor Bahru	90,302,973	81,998,835	86,934,624	80,463,293	73,638,730
Batu Pahat	26,006,359	22,686,402	24,908,553	24,805,957	24,897,596
Kota Tinggi	11,632,142	9,894,783	9,783,339	9,563,294	9,521,152
Mersing	2,961,582	2,526,881	2,917,511	3,199,990	3,525,465
Muar	20,470,487	18,280,254	20,112,825	20,274,911	21,440,260
Pontian	7,580,576	7,495,393	9,694,554	9,485,136	12,225,488
Segamat	11,556,238	11,632,911	12,929,476	13,762,213	13,472,773
Kluang	14,721,512	14,514,828	15,644,740	15,410,263	17,683,907
Jumlah Total	185,231,869	169,030,287	182,925,622	176,965,057	176,405,371

Sumber : Ranhill SAJ Sdn. Bhd. (RSAJ)
 Source : Ranhill SAJ Sdn. Bhd. (RSAJ)



PENGUNAAN AIR (METER PADU) MENGIKUT KATEGORI DI NEGERI JOHOR, 2020-2024
 WATER CONSUMPTION (CUBIC METERS) BY CATEGORY IN JOHOR STATE, 2020-2024

Kategori Categories	2020	2021	2022	2023	2024
Domestik Domestic	294,364,289	300,056,290	294,156,101	299,882,549	305,961,464
Bukan Domestik Non-Domestic	190,533,844	183,581,684	195,214,384	205,451,692	220,053,637
Domestik Pukal Bulk Domestic	19,788,149	18,760,144	19,956,403	22,473,074	23,846,143
Perkapalan Shipping	533,785	530,873	475,255	502,094	610,878
Perusahaan Pemeroses dan Air (Kios Air) Water Processing Enterprise (Water Kiosk)	57,681	41,754	40,582	771	438
Institut Keagamaan/ Kebajikan Diluluskan Approved Religious/Charitable Institution	2,265,329	1,958,153	2,394,690	2,683,247	2,908,820
Jumlah (Meter Padu) Total (Meter Cube)	507,543,077	504,928,898	512,237,415	530,993,427	553,381,380

Perubahan Tarif air berubah mulai 1 Februari 2024
 Changes The water tariff changes from 1 February 2024

Sumber : Ranhill SAJ Sdn. Bhd. (RSAJ)
 Source : Ranhill SAJ Sdn. Bhd. (RSAJ)



PEGGUNAAN AIR (METER PADU) MENGIKUT KATEGORI (TARIF) DI NEGERI JOHOR, 2023-2024

WATER USAGE (CUBIC METRES) ACCORDING TO CATEGORIES (TARRIF) IN JOHOR STATE, 2023-2024

Kategori Categories	Kategori 2024 Category 2024	2023	2024
Domestik Domestic	Domestik Domestic	299,882,549.00	305,961,464.00
Perdagangan & Perindustrian Trade & Industry	Perdagangan & Perindustrian Trade & Industry	205,452,463.00	220,054,075.00
Bangunan Kerajaan, Institusi Kerajaan, Institusi Berkanun, Bangunan Badan Berkanun Government Buildings, Government Institutions, Statutory Institutions And Statutory Body Building	Domestik Meter Pukal Domestic Bulk Meter	22,473,074.00	23,846,143.00
Institusi Keagamaan Dan Badan Kebajikan Di Bawah Pengawasan Dan Kawalan Kerajaan Religious And Charitable Institutions Under The Supervision And Control Of The Government	Institusi Keagamaan / Kebajikan Diluluskan Approved Religious / Charitable Institution	2,683,247.00	2,908,820.00
Pekebun, Penternakan, Haiwan, & Estet Farmers, Livestock And Estate	-		
Bekalan Secara Pukal, Tangki, Bekalan Air Sementara (Kecuali Bangunan Kerajaan) Bulk Supply, Tank And Temporary Water Supply (exc GOV Buildings)	-		
Perkapalan Shipping	Perkapalan Shipping	502,094.00	610,878.00
Lain-Lain Others	-		
Jumlah Total		530,993,427.00	553,381,380.00
Jumlah Penggunaan Air Sehari Total Daily Water Consumption		1,454,776.51	1,511,970.98

Sumber : Ranhill SAJ Sdn. Bhd. (RSAJ)

Source : Ranhill SAJ Sdn. Bhd. (RSAJ)



PENGUNAAN AIR DAN HASIL KUTIPAN MENGIKUT DAERAH DI NEGERI JOHOR, 2023-2024

WATER USAGE AND COLLECTION REVENUE ACCORDING TO DISTRICT IN JOHOR STATE, 2023-2024

Senarai Industri List of Industries	Penggunaan Air (m3 Juta) Water Usage (m3 Million)		Hasil Kutipan (RM Juta) Collection Revenue (RM Million)		
	2023	2024	2023	2024	Jumlah 2023 & 2024
Johor Bahru (MBJB, MBIP, MBPG)	254.03	269.52	619.22	703.2	1326.29
Batu Pahat (MPBP & MDYP)	47.09	47.21	95.06	103.86	201.31
Kota Tinggi	30.18	30.87	64.13	72.11	137.67
Mersing	11.01	11.25	25.5	28.55	53.06
Muar	34.45	35.01	76.06	83.75	162.33
Pontian	23.63	24.63	54.32	60.72	115.8
Segamat	23.40	23.55	46.38	52.09	99.32
Kluang	36.10	36.37	78.23	85.38	165.22
Kulai	56.99	60.65	133.75	153.55	288.91
Tangkak	14.10	14.31	30.05	33.26	64.06
Jumlah Total	530.98	553.37	1,222.70	1,376.47	2,613.97

Sumber : Ranhill SAJ Sdn. Bhd. (RSAJ)

Source : Ranhill SAJ Sdn. Bhd. (RSAJ)



SENARAI LOJI RAWATAN AIR DI NEGERI JOHOR, 2024
LIST OF WATER TREATMENT PLANT IN JOHOR STATE, 2024

Daerah District	Nama Loji Plant's Name	Jenis Type	Sumber Air Water Sources	Kapasiti Loji (Juta Liter Sehari) Plant Capacity (Millions Litres per Day)	Daerah District	Nama Loji Plant's Name	Jenis Type	Sumber Air Water Sources	Kapasiti Loji (Juta Liter Sehari) Plant Capacity (Millions Litres per Day)
Johor Bahru	Sultan Iskandar	Konvensional	Empangan	538.00	Kota Tinggi	Batu 2	Konvensional	Sungai	3.18
	Sultan Ismail	Konvensional	Sungai	68.19		Linggju	Konvensional	Sungai	1.82
	Gunung Pulai	Konvensional	Empangan	81.83		Sg Sayong 1	Konvensional	Sungai	13.64
Muar	Pancor 1	Konvensional	Sungai	12.73		Sg Sayong 2	Konvensional	Sungai	31.82
	Pancor 2	Konvensional	Sungai	36.36		Bandar Tenggara	Konvensional/ Bukan Konvensional	Sungai	27.26
	Pancor 3	Konvensional	Sungai	36.36		Sg Gembut	Konvensional	Sungai	9.09
	Pancor 4	Konvensional	Sungai	18.18		Lok Heng	Konvensional/ Bukan Konvensional	Sungai	9.46
	Pagoh	Konvensional	Sungai	40.00	Kota Tinggi	Sg Lebam	Konvensional	Empangan	81.80
Batu Pahat	Sri Gading	Konvensional	Empangan	72.10		Semanggar	Konvensional	Sungai	318.23
	Yong Peng 2	Konvensional	Empangan	36.37		Sg Johor	Konvensional	Sungai	318.23
	Yong Peng 3	Konvensional	Empangan	48.19	Mersing	Tenglu	Konvensional	Sungai	15.00
	Yong Peng 4	Konvensional	Empangan	63.64		Endau	Bukan Konvensional	Empangan	10.00
Kluang	Kahang Timur	Konvensional	Sungai	5.46		Nitar	Konvensional	Sungai	4.55
	Kahang Baru	Konvensional	Sungai	3.18		Tenggaroh	Konvensional	Sungai	11.37
	Sembrong Barat	Konvensional/ Bukan Konvensional	Empangan	80.00		Sg Mersing	Bukan Konvensional	Sungai	10.00
	Sembrong Timur	Konvensional	Sungai	26.16	Kulai	Bukit Batu	Konvensional	Sungai	2.27
	Simpang Renggam	Konvensional	Sungai	64.00		Tangkak	Bukit Serampang	Konvensional	Sungai
Kahang	Konvensional	Empangan	40.00	Gersik	Konvensional		Sungai	62.20	
Pontian	-	-	-	-	Gombang		Bukan Konvensional	Sungai	3.18
Segamat	Pemanis	Konvensional	Sungai	2.27	Gunung Ledang		Konvensional	Empangan	13.64
	Jementah	Konvensional	Sungai	2.27	Jumlah Total			1,270.75	
	Palong Timur	Konvensional	Sungai	6.82					
	Bukit Hampar	Konvensional	Sungai	14.18					
	Air Panas A	Konvensional	Sungai	14.08					
	Air Panas B	Konvensional	Sungai	26.46					
	Kg Tengah 1	Konvensional	Sungai	13.00					
	Kg Tengah 2	Konvensional	Sungai	31.36					
	Buluh Kasap	Bukan Konvensional	Sungai	16.00					

Sumber : Ranhill SAJ Sdn. Bhd. (RSAJ)
Source : Ranhill SAJ Sdn. Bhd. (RSAJ)



DATA-DATA LAIN BERKAITAN AIR DI NEGERI JOHOR
OTHER DATA RELATED TO WATER IN THE STATE OF JOHOR

Perkara Subject	Jenis Type	Tahun Year			
		2021	2022	2023	2024
Pengambilan Air Mentah Raw Water Intake	Sungai River	1,142 JLH	1,145 JLH	1,192 JLH	1,180 JLH
	Empangan Dam	729 JLH	751 JLH	754 JLH	842 JLH
	Jumlah Total	1,871 JLH	1,895 JLH	1,946 JLH	2,022 JLH
Bilangan Aduan Number of Complaints	Paip Pecah Broken Pipe	89,660	93,900	88,440	84,143
	Tekanan Air Water Pressure	12,650	14,733	16,621	16,384
	Kualiti Air Water Quality	1,600	1,680	2,489	2,569
	Bil & Meter Bills & Meters	15,447	13,972	13,377	21,313
	Gangguan Air Water Disorders	32,513	42,540	50,261	51,502
	Lain-lain Others	6,423	4,870	4,659	3,225
	Jumlah Total	158,293	171,695	175,807	179,136
	Berjadual Scheduled	217	315	225	181
	Tidak Berjadual Not Scheduled	6,954	6,175	5,659	5,127
Bilangan Gangguan Bekalan Air Number of Water Supply Disruptions	Jumlah Total	7,171	6,490	5,884	5,308

Nota : Juta Liter Sehari (JLH)
Note: Million Liters Per Day (JLH)



PENGELUARAN DAN HASIL DARIPADA SUMBER PERHUTANAN DI NEGERI JOHOR, 2023-2024
 PRODUCTION AND OUTPUT FROM FOREST RESOURCES IN JOHOR STATE, 2023-2024

Sumber Perhutanan Forest Resources	2023	2024
Pengeluaran Kayu Balak (M3) Production Logs (M3)	2,518.56	842.69
Premium (RM) Premium (RM)	41,464.21	136,226.85
Royalti Kayu Balak (RM) Logs Royalty (RM)	66,303.30	18,045.78
Lain Lain Permit Lesen (RM) Others License Permit (RM)	2,869,939.40	2,139,780.50
SES Pembangunan Hutan (RM) SES Forest Development	75,556.80	25,280.70
Sumber Lain (RM) Others Resources (RM)	2,434,190.81	2,676,895.22
Lesen Mengilang (RM) Manufacturing License (RM)	427,055.00	349,670.00
Rampasan, Denda, Ganti Rugi & Hukuman Yang Lain (RM) Seizure, Fine, Compensation & Others Penalties (RM)	33,264.00	60,172.00

Sumber : Jabatan Perhutanan Negeri Johor
 Source : Johor State Forestry Department

PENGELUARAN BARANGAN KAYU UTAMA MENGIKUT JENIS DI NEGERI JOHOR (METER PADU), 2020-2024
 PRODUCTION OF PRIMARY TIMBER PRODUCTS BY TYPE IN JOHOR STATE (CUBIC METERS), 2020-2024

Perkara Subject	Kuantiti (Meter Padu) Quantity (Cubic Meter)				
	2021	2021	2022	2023	2024
Kayu Gergaji Sawn Timber	144,865	156,897	203,644	214,669	74,080
Papan Lapis Plywood	12,998	3,514	9,626	3,326	2,584
Venir Veneer	189,967	4,294	10,068	17	836
Kayu Kumai Moulded Wood	7,507	5,515	4,405	5,910	3,901
Jumlah Total	355,337	170,220	227,743	223,921	81,401

Sumber : Jabatan Perhutanan Negeri Johor
 Source : Johor State Forestry Department



KUTIPAN HASIL HUTAN DI NEGERI JOHOR, 2020-2024

COLLECTION OF FOREST PRODUCTS IN JOHOR STATE, 2020-2024

Perkara Subject	2020		2021		2022		2023		2024	
	Kuantiti (m3)	Nilai Value (RM)	Kuantiti (m3)	Nilai Value (RM)	Kuantiti (m3)	Nilai Value (RM)	Kuantiti (m3)	Nilai Value (RM)	Kuantiti (m3)	Nilai Value (RM)
Hasil Kutipan Premium <i>Premium Collection Results</i>	0	1,610,925.02	0	6,014.90	0	2,246.00	0	41,464.21	0	136,226.85
Hasil Kutipan Kayu Balak <i>Log Collection Results</i>	42,977.86	1,481,070.66	4,202.16	144,095.95	11,363.74	277,348.88	2,498.06	65,507.24	795.86	18,045.78
Hasil Kutipan Keluaran Hutan Lain-Lain <i>Other Forest Produce Collection Results</i>	0	1,866,117.49	0	60,065.63	0	155,044.67	0	50,457.12	0	2,549,622.50
Hasil Kutipan Ses <i>Ses. Collection Results</i>	0	1,475,578.60	0	132,071.43	0	356,416.78	0	79,811.24	0	25,280.70
Hasil Kutipan Sumber Lain <i>Collection Results of Other Sources</i>	0	2,390,353.96	0	7,383,971.58	0	5,295,633.03	0	5,790,244.95	0	2,676,895.22
Jumlah <i>Total</i>	42,977.86	8,824,045.73	4,202.16	7,726,219.49	11,363.74	6,086,689.36	2,498.06	6,027,484.76	795.86	5,406,071.05

* Hanya hasil kutipan kayu balak sahaja yang ada m3

* Only the collection of logs is available m3

Sumber : Jabatan Perhutanan Negeri Johor

Source : Johor State Forestry Department



08

PERUMAHAN DAN HARTANAH
HOUSING AND REAL ESTATE



DASAR PERUMAHAN DI NEGERI JOHOR MENGIKUT DAERAH, 2024

JOHOR STATE HOUSING POLICY BY DISTRICT, 2024

Daerah District	Jenis Rumah Type Of Housing	Keluasan Dan Saiz Rumah The Area And Size Of Housing	Purata Harga Rumah Average Housing Price (RM)
Johor Bahru	RMMJ A	720 kp (luas binaan strata)	50,000.00
	RMMJ B	850 kp (luas binaan / strata) 16' x 55' (saiz plot bertanah)	100,000.00
	RMMJ C	1,000 kp (luas binaan / strata) 18' x 60' (saiz plot bertanah)	150,000.00
	RMMJ D	1,400 kp (luas binaan / strata) 20' x 70' (saiz plot bertanah)	300,000.00
Muar	RMMJ A	720 kp (luas binaan strata) 16' x 60' (saiz plot bertanah)	50,000.00
Batu Pahat	RMMJ B	850 kp (luas binaan) 18' x 60' (saiz plot bertanah)	100,000.00
Kluang	RMMJ B	850 kp (luas binaan) 18' x 60' (saiz plot bertanah)	100,000.00
Segamat	RMMJ C	1,000 kp (luas binaan) 20' x 70' (saiz plot bertanah)	150,000.00
Pontian	RMMJ C	1,000 kp (luas binaan) 20' x 70' (saiz plot bertanah)	150,000.00
Kulai	RMMJ D	1,400 kp (luas binaan) 20' x 70' (saiz plot bertanah)	250,000.00
Kota Tinggi	RMMJ A	720 kp (luas binaan) 16' x 60' (saiz plot bertanah)	50,000.00
Mersing	RMMJ B	850 kp (luas binaan) 18' x 60' (saiz plot bertanah)	100,000.00
Tangkak	RMMJ C	1,000 kp (luas binaan) 20' x 70' (saiz plot bertanah)	150,000.00

Sumber : Perbadanan Kemajuan Perumahan Negeri Johor (PKPJ)

Source: Johor State Housing Development Corporation (PKPJ)



BILANGAN TAMAN PERUMAHAN MENGIKUT DAERAH DI NEGERI JOHOR, 2024
NUMBER OF HOUSING ESTATES BY DISTRICT IN JOHOR STATE, 2024

Daerah District	Bilangan Taman Perumahan Number Of Housing Estates	Daerah District	Bilangan Taman Perumahan Number Of Housing Estates
Johor Bahru		Segamat	
Majlis Bandaraya Johor Bahru	232	Majlis Perbandaran Segamat	218
		Majlis Daerah Labis	93
Majlis Bandaraya Iskandar Puteri		Pontian	
	96	Majlis Perbandaran Pontian	167
Majlis Bandaraya Pasir Gudang		Mersing	
	25	Majlis Daerah Mersing	59
Batu Pahat		Muar	
Majlis Perbandaran Batu Pahat	303	Majlis Perbandaran Muar	348
Majlis Daerah Yong Peng	106	Kota Tinggi	
Kluang		Majlis Perbandaran Pengerang	43
Majlis Perbandaran Kluang	148	Majlis Daerah Kota Tinggi	59
Majlis Daerah Simpang Renggam	82	Tangkak	
Kulai		Majlis Daerah Tangkak	272
Majlis Perbandaran Kulai	198		
Jumlah Keseluruhan Total		2,449	

Sumber : Pihak Berkuasa Tempatan (PBT)
Source : Local Authorities



STATUS PASARAN HARTA DI NEGERI JOHOR, 2024
 PROPERTY MARKET STATUS IN JOHOR STATE, 2024

Jenis Hartanah Type Of Property	Tidak Terjual Unsold		Tidak Terjual Under Construction			
	Unit Units	Nilai (RM Juta) Value (RM Million)	Dalam Pembinaan On Constructed		Dalam Pembinaan On Constructed	
			Unit Units	Nilai (RM Juta) Value (RM Million)	Unit Units	Nilai (RM Juta) Value (RM Million)
Kediaman Residents	2,964	2485.39	6,245	-	834	-
Perdagangan Commercial	-	-	-	-	-	-
Kedai Shop	1,222	1272.64	1,032	-	65	-
Pangsapuri Khidmat Serviced Apartment	10,624	8972.49	4,651	-	1,762	-
Pejabat Kecil Pejabat Rumah SOHO	383	251.52	143	-	0	-
Industri Industries	88	116.03	212	-	0	-

Sumber : Jabatan Penilaian Dan Perkhidmatan Harta Johor (JPPH)
 Source: Johor Valuation And Property Services Department (JPPH)



HARGA HARTA KEDIAMAN MENGIKUT JENIS KEDIAMAN DAN DAERAH DI NEGERI JOHOR, 2024

RESIDENTIAL PROPERTY PRICES ACCORDING TO PROPERTY TYPE AND DISTRICT IN NEGERI JOHOR, 2024

Jenis Kediaman Type Of Property	Johor Bahru		Muar		Batu Pahat		Kluang		Segamat	
	Harga Min Min. Price (RM)	Harga Max Max Price (RM)	Harga Min Min. Price (RM)	Harga Max Max Price (RM)	Harga Min Min. Price (RM)	Harga Max Max Price (RM)	Harga Min Min. Price (RM)	Harga Max Max Price (RM)	Harga Min Min. Price (RM)	Harga Max Max Price (RM)
Rumah Kluster Cluster House	380,000	2,567,400	590,000	1,200,000	83,000	1,200,000	80,000	1,133,000	340,000	571,000
Rumah Sesebuah Detached House	56,000	6,200,000	122,000	2,300,000	110,000	1,862,000	76,000	1,560,300	73,000	2,310,000
Rumah Berkembar Semi-Detached House	160,000	3,300,000	205,000	1,780,000	180,000	1,740,000	127,000	1,200,000	110,000	911,700
Rumah Teres Terraced House	85,000	9,250,000	80,000	1,880,000	72,250	1,150,000	51,100	842,328	50,000	620,000
Rumah Bandar Town House	150,000	1,005,120	160,000	160,000	ND	ND	ND	ND	ND	ND
Kondominium/ Pangsapuri Condominium/ Apartment	80,000	2,950,000	80,000	456,000	88,000	388,000	ND	ND	ND	ND
Flat Flat	70,000	9,250,000	ND	ND	45,000	205,000	70,000	138,000	ND	ND
Rumah Kos Rendah Low-Cost House	120,000	680,000	50,000	360,000	56,000	280,000	46,000	330,000	47,000	300,000
Flat Kos Rendah Low-Cost Flat	48,000	290,000	170,000	170,000	50,000	140,000	80,000	80,000	ND	ND

Jenis Kediaman Type Of Property	Kota Tinggi		Pontian		Mersing		Kulai		Tangkak	
	Harga Min Min. Price (RM)	Harga Max Max Price (RM)	Harga Min Min. Price (RM)	Harga Max Max Price (RM)	Harga Min Min. Price (RM)	Harga Max Max Price (RM)	Harga Min Min. Price (RM)	Harga Max Max Price (RM)	Harga Min Min. Price (RM)	Harga Max Max Price (RM)
Rumah Kluster Cluster House	765,000	1,038,800	ND	ND	ND	ND	419,900	1,447,900	288,800	370,000
Rumah Sesebuah Detached House	100,000	672,000	70,000	1,180,000	60,000	900,000	50,000	2,800,000	80,000	950,000
Rumah Berkembar Semi-Detached House	230,000	810,000	150,000	1,002,780	300,000	750,000	260,000	2,178,900	253,000	1,040,890
Rumah Teres Terraced House	80,000	897,200	130,000	1,116,000	45,000	1,986,600	68,500	1,680,000	50,000	780,000
Rumah Bandar Town House	ND	ND	805,000	830,000	ND	ND	150,000	672,900	50,000	55,000
Kondominium/ Pangsapuri Condominium/ Apartment	200,000	450,000	ND	ND	ND	ND	180,000	480,900	102,000	102,000
Flat Flat	ND	ND	64,000	150,000	ND	ND	60,000	210,000	ND	ND
Rumah Kos Rendah Low-Cost House	50,000	420,000	50,000	315,000	50,000	200,000	100,000	420,000	50,000	758,000
Flat Kos Rendah Low-Cost Flat	ND	ND	120,000	120,000	ND	ND	54,000	178,000	ND	ND

Sumber : Jabatan Penilaian Dan Perkhidmatan Harta Johor (JPPH)
Source: Johor Valuation And Property Services Department (JPPH)

Nota/Notes: ND - No Data/No Determined



PENAWARAN UNIT KEDIAMAN MENGIKUT JENIS DI NEGERI JOHOR, 2024

OFFER OF RESIDENTIAL UNITS BY TYPE IN JOHOR STATE, 2024

Daerah District	Stok Sedia Ada Existing Stock							
	Rumah Teres Terrace House		Pangsapuri Apartment		Rumah berkembar Semi-Detached House		Rumah Kos Rendah Low Cost House	
	Teres Setingkat Single Storey Terraced	Teres 2-3 Tingkat 2-3 Storey Terraced	Pangsapuri Apartment	Flat Flat	Rumah berkembar Setingkat Single Storey Semi- Detached	Rumah Berkembar 2-3 Tingkat 2-3 Storey Semi- Detached	Rumah Kos Rendah Low-Cost House	Flat Kos Rendah Low-Cost Flat
Batu Pahat	26,979	19,571	1,189	698	5,298	3,566	21,919	1,132
Johor Bahru	82,496	176,615	67,377	25,652	5,285	14,141	49,392	47,174
Kluang	24,327	14,976	0	638	3,563	2,106	18,768	200
Kota Tinggi	11,301	8,847	375	64	575	538	4,460	180
Kulai	27,151	25,362	1,009	1,180	927	2,138	9,247	2,114
Mersing	2,025	645	0	0	228	40	2,565	-
Muar	9,371	6,643	1,347	344	4,784	1,860	20,051	274
Pontian	5,265	3,739	-	233	2,221	677	5,773	45
Segamat	13,684	8,570	-	30	2,179	972	11,331	268
Tangkak	6,194	4,010	105	-	2,007	906	9,372	-
Jumlah Total	208,793	268,978	71,402	28,839	27,067	26,944	152,878	51,387

Sumber : Jabatan Penilaian Dan Perkhidmatan Harta Johor (JPPH)

Source: Johor Valuation And Property Services Department (JPPH)



PENAWARAN UNIT KEDIAMAN MENGIKUT JENIS DI NEGERI JOHOR, 2024
OFFER OF RESIDENTIAL UNITS BY TYPE IN JOHOR STATE, 2024

Daerah District	Unit Siap Dibina Completion							
	Rumah Teres Terrace House		Pangsapuri Apartment		Rumah berkembar Semi-Detached House		Rumah Kos Rendah Low Cost House	
	Teres Setingkat Single Storey Terraced	Teres 2-3 Tingkat 2-3 Storey Terraced	Pangsapuri Apartment	Flat Flat	Rumah berkembar Setingkat Single Storey Semi- Detached	Rumah Berkembar 2-3 Tingkat 2-3 Storey Semi- Detached	Rumah Kos Rendah Low-Cost House	Flat Kos Rendah Low-Cost Flat
Batu Pahat	274	63	0	0	64	52	0	0
Johor Bahru	176	2,958	1,174	614	0	118	0	0
Kluang	1,119	1,119	0	0	0	134	0	0
Kota Tinggi	0	456	0	0	0	0	38	0
Kulai	145	495	0	0	62	2	0	0
Mersing	0	0	0	0	0	0	0	0
Muar	106	263	0	0	130	112	0	0
Pontian	0	465	0	0	66	0	0	0
Segamat	78	17	0	0	0	0	19	0
Tangkak	59	71	0	0	54	42	0	0
Jumlah Total	1,957	4,854	1,174	614	376	460	57	0

Sumber : Jabatan Penilaian Dan Perkhidmatan Harta Johor (JPPH)
Source: Johor Valuation And Property Services Department (JPPH)



PENAWARAN UNIT KEDIAMAN MENGIKUT JENIS DI NEGERI JOHOR, 2024

OFFER OF RESIDENTIAL UNITS BY TYPE IN JOHOR STATE, 2024

Daerah District	Penawaran Dirancang Planned Supply							
	Rumah Teres Terrace House		Pangsapuri Apartment		Rumah berkembar Semi-Detached House		Rumah Kos Rendah Low Cost House	
	Teres Setingkat Single Storey Terraced	Teres 2-3 Tingkat 2-3 Storey Terraced	Pangsapuri Apartment	Flat Flat	Rumah berkembar Setingkat Single Storey Semi- Detached	Rumah Berkembar 2-3 Tingkat 2-3 Storey Semi- Detached	Rumah Kos Rendah Low-Cost House	Flat Kos Rendah Low-Cost Flat
Batu Pahat	723	1,380	967	100	108	308	171	100
Johor Bahru	2,862	16,074	3,388	1,373	0	1,226	0	478
Kluang	1,506	1,310	-	-	304	52	12	0
Kota Tinggi	585	2,279	387	901	354	16	0	891
Kulai	182	182	-	-	0	98	0	0
Mersing	673	0	-	-	28	6	0	0
Muar	0	27	-	-	0	18	77	0
Pontian	0	498	-	-	0	0	0	0
Segamat	167	282	-	-	6	8	13	0
Tangkak	70	56	-	-	14	40	76	0
Jumlah Total	6,768	22,088	4,742	2,374	814	1,772	349	1,469

Sumber : Jabatan Penilaian Dan Perkhidmatan Harta Johor (JPPH)
Source: Johor Valuation And Property Services Department (JPPH)

(Bersambung di muka sebelah/
To be continued on the next page)



PENAWARAN UNIT KEDIAMAN MENGIKUT JENIS DI NEGERI JOHOR, 2024

OFFER OF RESIDENTIAL UNITS BY TYPE IN JOHOR STATE, 2024

Daerah District	Penawaran Akan Datang Incoming Supply							
	Rumah Teres Terrace House		Pangsapuri Apartment		Rumah berkembar Semi-Detached House		Rumah Kos Rendah Low Cost House	
	Teres Setingkat Single Storey Terraced	Teres 2-3 Tingkat 2-3 Storey Terraced	Pangsapuri Apartment	Flat Flat	Rumah berkembar Setingkat Single Storey Semi- Detached	Rumah Berkembar 2-3 Tingkat 2-3 Storey Semi- Detached	Rumah Kos Rendah Low-Cost House	Flat Kos Rendah Low-Cost Flat
Batu Pahat	512	1,112	0	126	86	193	18	30
Johor Bahru	436	9,504	2,314	1,280	0	628	0	369
Kluang	1,238	777	0	0	22	184	47	0
Kota Tinggi	908	2,601	0	62	8	36	12	362
Kulai	556	1,148	300	0	148	14	216	0
Mersing	437	15	0	0	24	8	33	0
Muar	367	593	0	0	438	254	76	0
Pontian	0	502	0	0	32	16	0	0
Segamat	249	382	0	0	97	18	9	0
Tangkak	613	292	0	0	208	146	30	0
Jumlah Total	5,316	16,926	2,614	1,468	1,063	1,497	441	761

Sumber : Jabatan Penilaian Dan Perkhidmatan Harta Johor (JPPH)
Source: Johor Valuation And Property Services Department (JPPH)



PENAWARAN UNIT KEDIAMAN MENGIKUT JENIS DI NEGERI JOHOR, 2024
OFFER OF RESIDENTIAL UNITS BY TYPE IN JOHOR STATE, 2024

Daerah District	Mula Start							
	Rumah Teres Terrace House		Pangsapuri Apartment		Rumah berkembar Semi-Detached House		Rumah Kos Rendah Low Cost House	
	Teres Setingkat Single Storey Terraced	Teres 2-3 Tingkat 2-3 Storey Terraced	Pangsapuri Apartment	Flat Flat	Rumah berkembar Setingkat Single Storey Semi- Detached	Rumah Berkembar 2-3 Tingkat 2-3 Storey Semi- Detached	Rumah Kos Rendah Low-Cost House	Flat Kos Rendah Low-Cost Flat
Batu Pahat	194	759	0	0	50	113	15	0
Johor Bahru	140	4,031	200	100	0	266	0	0
Kluang	1,057	649	0	0	6	160	18	0
Kota Tinggi	0	298	0	0	0	0	0	0
Kulai	556	785	0	0	80	14	0	0
Mersing	291	0	0	0	14	0	0	0
Muar	161	227	0	0	54	64	0	0
Pontian	0	188	0	0	4	4	0	0
Segamat	50	21	0	0	0	0	0	0
Tangkak	128	112	0	0	94	10	0	0
Jumlah Total	2,577	7,070	200	100	302	631	33	0

Sumber : Jabatan Penilaian Dan Perkhidmatan Harta Johor (JPPH)
Source: Johor Valuation And Property Services Department (JPPH)



TREND PENAWARAN RUANG MEMBELI BELAH DI NEGERI JOHOR, 2020-2024
TRENDS IN THE OFFER OF SHOPPING SPACE IN JOHOR STATE, 2020-2024

Tempat Place	Tahun Year									
	2020		2021		2022		2023		2024	
	Ruang Ditawarkan (Meter Persegi) Space Offered (Square Meters)	Kadar Penghunian (Peratus) Occupancy Rate (Percent)	Ruang Ditawarkan (Meter Persegi) Space Offered (Square Meters)	Kadar Penghunian (Peratus) Occupancy Rate (Percent)	Ruang Ditawarkan (Meter Persegi) Space Offered (Square Meters)	Kadar Penghunian (Peratus) Occupancy Rate (Percent)	Ruang Ditawarkan (Meter Persegi) Space Offered (Square Meters)	Kadar Penghunian (Peratus) Occupancy Rate (Percent)	Ruang Ditawarkan (Meter Persegi) Space Offered (Square Meters)	Kadar Penghunian (Peratus) Occupancy Rate (Percent)
Pusat Beli-Belah Shopping center	1,818,786	69.5	1,788,610	66.8	1,831,935	61.7	1,833,420	64.0	1,833,420	66.9
Arked Arcade	138,415	87.8	139,160	88.1	110,045	87.8	101,543	86.4	101,543	88.7
Hipermarket Hypermarket	512,445	90.8	514,487	90.4	514,487	90.3	520,339	90.6	520,339	90.5

Sumber : Jabatan Penilaian Dan Perkhidmatan Harta Johor (JPPH)
Source: Johor Valuation And Property Services Department (JPPH)

JUMLAH RUANG DAN KADAR PENGHUNIAN (%) KOMPLEKS PERNIAGAAN, 2020-2024
TOTAL SPACE AND OCCUPANCY RATE (%) BUSINESS COMPLEXES, 2020-2024

Ruang Dan Kadar Penghunian Space And Occupancy Rate	Tahun Year				
	2020	2021	2022	2023	2024
Jumlah Ruang Total Space	2,469,646	2,442,257	2,456,467	2,455,300	2,455,302
Kadar Penghunian % Occupancy Rate (%)	74.9	73	68.8	70.6	72.8

Sumber : Jabatan Penilaian Dan Perkhidmatan Harta Johor (JPPH)
Source: Johor Valuation And Property Services Department (JPPH)





09

GUNA TENAGA
USE ENERGY



KADAR PENGANGGURAN DAN PENYERTAAN TENAGA BURUH MENGIKUT JANTINA DI NEGERI JOHOR, 2020-2024

UNEMPLOYMENT RATE AND LABOR FORCE PARTICIPATION BY GENDER IN JOHOR STATE, 2020-2024

Tahun Year	2020r	2021r	2022r	2023	2024
Kadar Penyertaan Tenaga Buruh Labor Force Participation Rate	70.7%	70.5%	71.1%	71.3%	71.6%
Lelaki Male	87.8%	87.9%	89.1%	88.4%	88.4%
Perempuan Female	51.0%	50.0%	50.4%	50.8%	51.0%
Bilangan Tenaga Buruh Number Of Labour Force	1,990,900	1,986,700	2,013,400	2,071,300	2,161,600
Bekerja Employed	1,920,500	1,913,200	1,949,200	2,017,900	2,110,100
Pengangguran Unemployment	3.5%	3.7%	3.2%	2.6%	2.3%

r Kemaskini Dibuat Berdasarkan Data Terkini Yang Diperoleh
Revisions Made Based On The Latest Data Available

KADAR PENYERTAAN TENAGA BURUH MENGIKUT KUMPULAN UMUR DAN STRATA (%) DI NEGERI JOHOR, 2023-2024

LABOUR FORCE PARTICIPATION RATE BY AGE GROUP AND STRATA (%) IN JOHOR STATE, 2023-2024

Umur Age	Tahun Year			
	2023		2024	
	Bandar Urban	Luar Bandar Rural	Bandar Urban	Luar Bandar Rural
15-19	32.2	13.2	21.5	14.4
20-24	65.3	89.8	73.0	84.8
25-29	83.6	89.0	85.9	86.9
30-34	92.3	84.2	93	89.2
35-39	90.5	80.5	91.2	81.3
40-44	85.5	76.1	86.5	80.7
45-49	80.5	76.0	82.8	77.2
50-54	70.2	69.3	68.8	71.9
55-59	59.8	60.0	60.8	51.5
60-64	31.0	59.2	31.7	35.8
Jumlah Total	71.4	70.8	71.9	70.3

Sumber : Jabatan Perangkaan Malaysia (DOSM)
Source : Department Of Statistics Malaysia (DOSM)



PENDUDUK BEKERJA MENGIKUT PENCAPAIAN PENDIDIKAN DAN JANTINA DI NEGERI JOHOR, 2023-2024
EMPLOYED POPULATION BY EDUCATIONAL ACHIEVEMENT AND GENDER IN JOHOR STATE, 2023-2024

Pencapaian Pendidikan Educational Achievement	2023		2024	
	Lelaki Male	Perempuan Female	Lelaki Male	Perempuan Female
Tiada Pendidikan Rasmi No Formal Education	96.3	42.2	80.8	10.3
Rendah Primary	90.7	27.3	89.6	21.7
Menengah Secondary	87.2	48	86.1	49.4
Tertiari Tertiary	90.1	61.8	94.9	61.8
Jumlah Total	88.4	50.8	88.4	51

Sumber : Jabatan Perangkaan Malaysia (DOSM)
Source : Department Of Statistics Malaysia (DOSM)

BILANGAN PENDUDUK BEKERJA MENGIKUT PEKERJAAN DAN JANTINA DI NEGERI JOHOR, 2023-2024
NUMBER OF EMPLOYED POPULATION BY OCCUPATION AND GENDER IN JOHOR STATE, 2023-2024

Pekerjaan Employment	2023			2024		
	Lelaki Male	Perempuan Female	Jumlah Total	Lelaki Male	Perempuan Female	Jumlah Total
Pengurus Manager	71.1	15.1	86.2	69.6	15.4	85
Profesional Professional	105.6	92.8	198.4	125.1	116.6	241.7
Juruteknik & Profesional Bersekutu Technicians And Associate Professionals	192.6	60.2	252.8	212.7	71.8	284.5
Pekerja Sokongan Perkeranian Clerical Support Worker	56.7	132.3	189	66.8	142	208.8
Pekerja Perkhidmatan & Jualan Services & Sales Workers	287.3	214.1	501.4	259.5	204.9	464.4
Pekerja Mahir Pertanian, Perhutanan, Penternakan & Perikanan Skilled Agricultural, Forestry, Livestocks And Fishery Workers	59.8	3.1	62.9	35.7	2.7	38.4
Pekerja Mahir Dan Pekerja Pertukangan Yang Berkaitan Workers & Craft And Related Trade Workers	154.4	28.6	183	117.2	26.8	144
Operator Mesin & Loji Dan Pemasang Plant & Machine Operators And Assemblers	257	50.7	307.7	208.9	47.5	256.4
Pekerja Asas Elementary Workers	184.9	51.6	236.5	258.7	34.5	293.2
Jumlah Total	1,369.50	684.4	2,017.9	1,414.20	662.3	2,076.50

Sumber : Jabatan Perangkaan Malaysia (DOSM)
Source : Department Of Statistics Malaysia (DOSM)



BILANGAN PENDUDUK BEKERJA MENGIKUT SEKTOR DI NEGERI JOHOR DAN MALAYSIA, 2023-2024

NUMBER OF EMPLOYED POPULATION BY SECTOR IN JOHOR STATE AND MALAYSIA, 2023-2024

Sektor Sector	Tahun Year	Johor	Malaysia
Pertanian <i>Agriculture</i>	2023	125,400	284,400
	2024	125,200	286,300
Perlombongan & Pengkuarian <i>Mining & Quarrying</i>	2023	14,200	77,200
	2024	7,300	79,300
Pembuatan <i>Manufacturing</i>	2023	490,500	1,944,300.00
	2024	473,600	1,950,000.00
Pembinaan <i>Construction</i>	2023	165,000	628,100
	2024	154,200	634,300
Perkhidmatan <i>Services</i>	2023	1,222,900.00	7,171,400.00
	2024	1,316,200.00	7,288,500.00
Jumlah <i>Total</i> (<i>'000</i>)	2023	2,017,900.00	15,800,000.00
	2024	2,076,500.00	20,343,800.00

Sumber : Jabatan Perangkaan Malaysia (DOSM)

Source : Department Of Statistics Malaysia (DOSM)



BILANGAN DAN PERATUS PENDUDUK BEKERJA MENGIKUT INDUSTRI DI NEGERI JOHOR, 2023-2024
 NUMBER AND PERCENTAGE OF EMPLOYED POPULATION BY INDUSTRY IN JOHOR STATE, 2023-2024

Sektor Sectors	2023 ('000)	2023 (%)	2024 ('000)	2024 (%)
Pertanian, Perhutanan & Perikanan <i>Agriculture, Forestry & Fishery</i>	125.4	8.7	125.2	8.5
Perlombongan & Pengkuarian <i>Mining And Quarrying</i>	14.2	16	7.3	8.2
Pembuatan <i>Manufacturing</i>	490.5	18.9	473.6	17.8
Bekalan Elektrik, Gas, Wap & Pemdingin Udara <i>Electricity, Gas, Steam And Air Conditioner Supplies</i>	10.1	12.4	10.1	13.1
Bekalan Air, Pembentungan, Pengurusan Sisa & Aktiviti Pemulihan <i>Supply, Sewerage Waste Management And Remediation Activities</i>	14.4	16.9	18.8	20.2
Pembinaan <i>Construction</i>	165	12.8	154.2	11.1
Perdagangan Borong & Runcit, Pembaikan Kenderaan Motor & Motosikal <i>Wholesale And Retail Trade, Repair Of Motor Vehicles And Motorcycles</i>	434.3	14.5	455	14.9
Pengangkutan & Penyimpanan <i>Transportation And Storage</i>	96.6	13.1	95.4	12.7
Penginapan & Aktiviti Perkhidmatan Makanan Dan Minuman <i>Accommodation And F&B Service Activities</i>	166.5	10.5	182.4	11.3
Maklumat & Komunikasi <i>Information & Communication</i>	13.9	5.2	17.2	6
Aktiviti Kewangan, Insurans & Takaful <i>Financial And Insurance & Takaful Activities</i>	36.5	8.4	52.9	11.9
Aktiviti Hartanah <i>Real Estate Activities</i>	15.1	16.3	12.4	12.2
Aktiviti Profesional, Sainifik & Teknikal <i>Professional, Scientific And Technical Activities</i>	46.9	12	48.9	12.3
Aktiviti Pentadbiran & Khidmat Sokongan <i>Administrative & Support Service Activities</i>	97.9	11	97	10.9
Pentadbiran Awam & Pertahanan, Aktiviti Keselamatan Sosial Wajib <i>Public Administration And Defence, Compulsory Social Security</i>	64.4	8.1	59.1	6.9
Pendidikan <i>Education</i>	104.8	10.6	127.9	12.3
Aktiviti Kesihatan Kemanusiaan & Kerja Sosial <i>Human Health & Social Work Activities</i>	71.3	11.4	92.6	13.5
Kesenian, Hiburan & Rekreasi <i>Arts, Entertainment & Recreation</i>	12.8	17.7	6.5	8.8
Aktiviti & Perkhidmatan Lain <i>Other Service Activities</i>	29.5	11.3	26.3	9.9
Aktiviti Isi Rumah Sebagai Majikan <i>Household Activities As Employeers</i>	7.8	8.1	13.7	13.2
Jumlah Keseluruhan <i>Total Amount</i>	2,017.90	12.8	2,076.50	12.7

Sumber : Jabatan Perangkaan Malaysia (DOSM)
 Source : Department Of Statistics Malaysia (DOSM)



BILANGAN KAKITANGAN PENTADBIRAN AWAM DI NEGERI JOHOR, 2024

THE NUMBER OF PUBLIC SERVANTS IN JOHOR STATE, 2024

Indikator Terpilih Vital Indicator	Jumlah Jabatan Terlibat Total Departments Involved	Jumlah Jawatan Total Positions	Jumlah Pengisian Total Filled Of Positions	Jumlah Kekosongan Total Vacancies
Jabatan Negeri State Departments	58	14,037	10,654	3,383
Pihak Berkuasa Tempatan Local Authorities	16	6,961	6,008	953
Badan Berkanun Negeri State Statutory Bodies	8	1,079	875	204
Jumlah Penjawatan Di Pentadbiran Kerajaan Negeri Johor Total Positions In Johor State Government Administration	82	22,077	17,537	4,540

Sumber : Bahagian Pengurusan Sumber Manusia, Pejabat Setiausaha Kerajaan Johor (BPSM)
Source : Human Resource Management Division, Johor State Secretary's Office (BPSM)

BILANGAN KAKITANGAN PENTADBIRAN AWAM MENGIKUT JANTINA DI NEGERI JOHOR, 2024

NUMBER OF PUBLIC SERVANTS BY GENDER IN JOHOR STATE, 2024

Indikator Terpilih Vital Indicator	Jumlah Jabatan Terlibat Number Of Departments Involved	Kumpulan Perkhidmatan Service Group	Lelaki Male	Perempuan Female	Jumlah Total
Jabatan Negeri State Departments	12	Pengurusan Tertinggi Top Management Group	12	0	12
	53	Pengurusan Dan Profesional Management And Professional	412	176	588
	53	Pelaksana Support Group	4,918	4,823	9,741
Jumlah Pentadbiran Awam The Total Of Public Servants			5,342	4,999	10,341
Pihak Berkuasa Tempatan Local Authorities	3	Pengurusan Tertinggi Top Management Group	4	1	5
	16	Pengurusan Dan Profesional Management And Professional	230	136	366
	16	Pelaksana Support Group	3,943	1,699	5,642
Jumlah Pentadbiran Awam The Total Of Public Servants			4,177	1,836	6,013
Badan Berkanun Negeri State Statutory Bodies	0	Pengurusan Tertinggi Top Management Group	0	0	0
	7	Pengurusan Dan Profesional Management And Professional	63	41	104
	7	Pelaksana Support Group	404	367	771
Jumlah Pentadbiran Awam The Total Of Public Servants			467	408	875
Jumlah Keseluruhan Pentadbiran Awam Total Amount Of Public Servants			9,986	7,243	17,229

Sumber : Bahagian Pengurusan Sumber Manusia, Pejabat Setiausaha Kerajaan Johor (BPSM)
Source : Human Resource Management Division, Johor State Secretary's Office (BPSM)



KEKOSONGAN JAWATAN MENGIKUT KUMPULAN PEKERJAAN DI NEGERI JOHOR, 2023-2024

JOB VACANCIES BY OCCUPATIONAL GROUP IN JOHOR STATE, 2023-2024

Jenis Pekerjaan Type Of Occupations	2023	2024
Pengurus Managers	13,453	13,728
Profesional Professionals	29,024	23,445
Juruteknik Dan Profesional Bersekutu Technicians & Associate Professionals	24,975	35,846
Pekerja Sokongan Pengkeranian Clerical Support Workers	16,034	15,009
Pekerja Perkhidmatan Dan Jualan Service & Sales Workers	25,593	19,893
Petani, Penernak Dan Nelayan Berkemahiran Skilled Agricultural, Livestock, & Fishery Workers	1,434	78
Pekerja Hasil Kraftangan Craft Workers	7,113	6,986
Operator Mesin, Loji Dan Pemasangan Machine, Plant And Installation Operators	16,697	10,646
Pekerja Asas Elementary Workers	57,300	22,341
Jumlah Total	191,623	147,972

Sumber : Pertubuhan Keselamatan Sosial (PERKESO)
Source : Social Security Organizations (SOCSO)

PENCARI KERJA BERDAFTAR DI NEGERI JOHOR, 2023-2024

REGISTERED JOB SEEKERS IN JOHOR STATE, 2023-2024

Umur Age	Tahun Year	
	2023	2024
15-19 Tahun 15-19 Years	2,161	2,216
20-24 Tahun 20-24 Years	18,865	13,800
25-29 Tahun 25-29 Years	3,774	8,743
30 Tahun Dan Keatas 30 Years And Above	28,157	17,275
Lain-Lain Others	2	2
Jumlah Total	52,959	42,036

Jantina Gender	Tahun Year	
	2023	2024
Lelaki Male	25,188	21,715
Perempuan Female	27,771	20,321
Jumlah Total	52,959	42,036

Kekosongan Jawatan Job Vacancies	191,623	147,972
--	---------	---------

Tahap Pendidikan Level Of Education	Tahun Year	
	2023	2024
PMR Dan Kebawah Less Than PMR	680	1,189
Penilaian Menengah Rendah (PMR) Lower Secondary Assessment (PMR)	929	1,053
Sijil Pelajaran Malaysia (SPM) Malaysian Certificate of Education (SPM)	12,298	8,747
Sijil Kemahiran Skills Certificate	-	-
STPM / STAM / Diploma	10,131	7,393
Asasi / Matrikulasi / Foundations	-	-
Ijazah Sarjana Muda Degree	9,072	6,481
Ijazah Sarjana Master's	541	364
Doktor Falsafah Doctoral (PHD)	82	45
Dalam Semakan Revision Stage	19,226	16,764
Jumlah Total	52,959	42,036

Sumber : Pertubuhan Keselamatan Sosial (PERKESO)
Source : Social Security Organizations (SOCSO)



BILANGAN KEHILANGAN PEKERJAAN DI NEGERI JOHOR, 2023-2024

NUMBER OF JOB LOSSES IN JOHOR STATE, 2023-2024

Indikator Terpilih Vital Indicator	Kriteria Criteria	Jumlah Total	
		2023	2024
Jantina Gender	Lelaki / Male	2,699	2,793
	Perempuan / Female	2,400	1,844
Jumlah Total		5,099	4,637
Peringkat Umur Age Group	15-19 Tahun / Years	49	18
	20-24 Tahun / Years	624	328
	25-29 Tahun / Years	868	611
	30 Tahun Dan ke Atas / Years And Above	3,558	3,680
Jumlah Total		5,099	4,637
Kategori Pekerjaan Occupation Category	Pengurus / Managers	517	395
	Profesional / Professionals	954	699
	Juruteknik Dan Profesional Bersekutu / Technicians & Associate Professionals	880	635
	Pekerja Sokongan Pengkeranian / Clerical Support Workers	455	269
	Pekerja Perkhidmatan Dan Jualan / Service & Sales Workers	242	140
	Petani, Penternak Dan Nelayan Berkemahiran / Skilled Agricultural, Livestock, & Fishery Workers	3	6
	Pekerja Hasil Kraftangan / Craft Workers	135	94
	Operator Mesin, Loji Dan Pemasangan / Machine, Plant And Installation Operators	1,559	779
	Pekerja Asas / Elementary Workers	340	1,607
	Lain-Lain / Others	14	13
Tahap Pendidikan Level Of Education	Doktor Falsafah / Doctoral (PHD)	6	4
	Ijazah Sarjana / Master	103	97
	Ijazah Sarjana Muda / Degree	770	730
	STPM / STAM / Diploma	1,266	1,064
	Asasi / Matrikulasi / Foundation	-	-
	Sijil Kemahiran / Skills Certificate	-	-
	Sijil Pelajaran Malaysia (SPM) Malaysian Certificate of Education (SPM)	2,200	2,080
	Penilaian Menengah Rendah (PMR) / Lower Secondary Assessment (PMR)	360	348
Sekolah Rendah / Primary Education Or Below		394	314
Jumlah Total		5,099	4,637

Sumber : Pertubuhan Keselamatan Sosial (PERKESO)

Source : Social Security Organizations (SOCSO)



10

PENDIDIKAN
EDUCATION



BILANGAN INSTITUSI PENDIDIKAN DI NEGERI JOHOR, 2024

THE NUMBER OF EDUCATIONAL INSTITUTIONS IN JOHOR STATE, 2024

Institusi Pendidikan Educational Institutions	Bilangan Institusi Pendidikan Number Of Educational Institutions
Sekolah Rendah Primary Schools	909
Sekolah Menengah Secondary Schools	285
Teknikal & Vokasional Technical & Vocational	11
Maktab Rendah Sains Mara (MRSM) MARA Junior Science College	5
Institut Pengajian Tinggi Awam (IPTA) Public Institutions Of higher Learning	26
Institut Pengajian Tinggi Swasta (IPTS) Public Institutions Of higher Learning	69

Sumber : Jabatan Pendidikan Negeri Johor (JPNJ) & Unit Strategik Modal Insan Johor (USMI)
Source: Johor State Department Of Education (JPNJ) & Johor Strategic Human Capital Unit

BILANGAN INSTITUSI TAMAN ASUHAN & BIMBINGAN KANAK-KANAK DI NEGERI MENGIKUT DAERAH, 2024

NUMBER OF CHILDREN & GUIDANCE CENTERS IN JOHOR STATE BASED ON DISTRICT, 2024

Daerah District	Bilangan Institusi No. Of Institutions						Jumlah Keseluruhan Total Amount
	Taska/ Tadika Swasta Yang Berdaftar Dengan JKM	Taska/ Tadika Swasta Yang Berdaftar Dengan JPNJ	Taska/ Tabika Kemas	Taska/ Tabika Perpaduan	Pra Sekolah	Tadika Agama Johor	
Johor Bahru	202	691	175	49	122	24	1,263
Batu Pahat	25	139	151	31	145	30	521
Kluang	31	124	76	30	61	25	347
Kulai	27	177	37	14	31	13	299
Muar	30	105	111	23	68	15	352
Pontian	3	75	74	11	59	27	249
Segamat	15	67	84	26	69	19	280
Kota Tinggi	17	54	102	6	70	18	267
Mersing	1	26	37	7	30	16	117
Tangkak	10	60	58	12	47	18	205
Jumlah Total	361	1,518	905	209	702	205	3,900

Sumber : JKM Johor, KEMAS Johor, JPNIN & JAINJ
Source: JKM Johor, KEMAS Johor, JPNIN & JAINJ



BILANGAN PENGHUNI TAMAN ASUHAN & BIMBINGAN KANAK-KANAK DI NEGERI MENGIKUT DAERAH, 2024

NUMBER OF CHILDREN & GUIDANCE CENTERS IN JOHOR STATE BASED ON DISTRICT, 2024

Daerah District	Bilangan Penghuni Number of Occupants						
	Taska/ Tadika Swasta Yang Berdaftar Dengan JKM	Taska/ Tadika Swasta Yang Berdaftar Dengan JPNJ	Taska/ Tabika Kemas	Taska/ Tabika Perpaduan	Pra Sekolah	Tadika Agama Johor	Jumlah Keseluruhan Total Amount
Johor Bahru	2,479	23,305	7,384	1,003	7,174	1,007	42,352
Batu Pahat	531	3,455	3,430	602	3,615	709	12,342
Kluang	462	2,744	2,238	561	2,065	757	8,827
Kulai	510	4,759	1,270	317	1,301	280	8,437
Muar	403	2,382	2,048	504	1,840	299	7,476
Pontian	47	1,892	1,728	229	1,403	689	5,988
Segamat	307	1,594	2,163	401	1,651	493	6,609
Kota Tinggi	364	1,452	3,101	135	2,743	601	8,396
Mersing	12	297	916	104	1,036	393	2,758
Tangkak	209	1,097	1,215	222	1,001	399	4,143
Jumlah Total	5,324	42,977	25,493	4,078	23,829	5,627	107,328

Sumber : JKM Johor, KEMAS Johor, JPNIN & JAINJ

Source: JKM Johor, KEMAS Johor, JPNIN & JAINJ

BILANGAN GURU TAMAN ASUHAN & BIMBINGAN KANAK-KANAK DI NEGERI MENGIKUT DAERAH, 2024

NUMBER OF CHILDREN & GUIDANCE CENTERS IN JOHOR STATE BASED ON DISTRICT, 2024

Daerah District	Bilangan Guru Number of Teacher						
	Taska/ Tadika Swasta Yang Berdaftar Dengan JKM	Taska/ Tadika Swasta Yang Berdaftar Dengan JPNJ	Taska/ Tabika Kemas	Taska/ Tabika Perpaduan	Pra Sekolah	Tadika Agama Johor	Jumlah Keseluruhan Total Amount
Johor Bahru	302	4,762	282	100	256	54	5,756
Batu Pahat	92	877	189	62	153	43	1,416
Kluang	118	644	102	64	87	43	1,058
Kulai	101	1,050	52	28	43	17	1,291
Muar	125	721	127	46	86	22	1,127
Pontian	9	372	79	22	60	36	578
Segamat	57	393	114	52	79	23	718
Kota Tinggi	72	269	152	12	99	27	631
Mersing	4	89	49	14	45	23	224
Tangkak	38	328	69	24	51	21	531
Jumlah Total	918	9,505	1,215	424	959	309	13,330

Sumber : JKM Johor, KEMAS Johor, JPNIN & JAINJ

Source: JKM Johor, KEMAS Johor, JPNIN & JAINJ



MAKLUMAT SEKOLAH RENDAH, GURU DAN MURID MENGIKUT DAERAH DI NEGERI JOHOR, 2024

PRIMARY SCHOOL INFORMATION, TEACHERS AND PUPILS BY DISTRICT IN JOHOR STATE, 2024

Daerah District	Bilangan Sekolah Number Of Schools	Bilangan Murid Number Of Students	Bilangan Guru Number Of Teachers
Batu Pahat	144	38,087	3,483
Johor Bahru	184	164,270	10,405
Kluang	88	27,299	2,342
Kota Tinggi	83	25,855	2,226
Kulai	37	24,450	1,674
Mersing	38	8,691	865
Muar	103	23,302	2,273
Pontian	82	17,249	1,695
Segamat	85	18,217	1,848
Tangkak	65	12,381	1,275
Jumlah Total	909	359,801	28,086

Sumber : Jabatan Pendidikan Negeri Johor (JPNJ)

Source: Johor State Department Of Education (JPNJ)



BILANGAN SEKOLAH RENDAH MENGIKUT DAERAH DI NEGERI JOHOR, 2024

NUMBER OF PRIMARY SCHOOL BY DISTRICT IN JOHOR STATE, 2024

Daerah <i>District</i>	Sekolah Jenis Kebangsaan Cina SJK(C)	Sekolah Jenis Kebangsaan Tamil SJK(T)	Sekolah Kebangsaan SK	Sekolah Kebangsaan Asli SK (Asli)	Sekolah Kebangsaan Khas SK (Khas)	Sekolah Rendah Agama SABK	Jumlah Keseluruhan <i>Total Amount</i>
Batu Pahat	36	3	103	0	1	1	144
Johor Bahru	34	16	131	0	2	1	184
Kluang	21	17	47	2	0	1	88
Kota Tinggi	9	7	64	2	0	1	83
Kulai	12	4	21	0	0	0	37
Mersing	4	1	28	4	0	1	38
Muar	37	4	60	0	1	1	103
Pontian	25	1	55	0	0	1	82
Segamat	20	12	50	2	0	1	85
Tangkak	20	6	39	0	0	0	65
Jumlah <i>Total</i>	218	71	598	10	4	8	909

Sumber : Jabatan Pendidikan Negeri Johor (JPNJ)
Source: Johor State Department Of Education (JPNJ)

BILANGAN MURID SEKOLAH RENDAH MENGIKUT JENIS DAN DAERAH DI NEGERI JOHOR, 2024

NUMBER OF PRIMARY SCHOOLS STUDENT BY TYPE AND DISTRICT IN JOHOR STATE 2024

Daerah <i>District</i>	Sekolah Jenis Kebangsaan Cina SJK(C)	Sekolah Jenis Kebangsaan Tamil SJK(T)	Sekolah Kebangsaan SK	Sekolah Kebangsaan Asli SK (Asli)	Sekolah Kebangsaan Khas SK (Khas)	Sekolah Rendah Agama SABK	Jumlah Keseluruhan <i>Total Amount</i>
Batu Pahat	8,357	219	29,020	0	58	433	38,087
Johor Bahru	43,573	8,823	111,191	0	203	480	164,270
Kluang	5,341	1,060	20,307	136	0	455	27,299
Kota Tinggi	1,449	293	23,534	163	0	416	25,855
Kulai	6,651	1,231	16,568	0	0	0	24,450
Mersing	730	13	7,261	295	0	392	8,691
Muar	6,230	262	16,323	0	53	434	23,302
Pontian	3,235	30	13,573	0	0	411	17,249
Segamat	4,183	821	12,540	233	0	440	18,217
Tangkak	2,991	384	9,006	0	0	0	12,381
Jumlah <i>Total</i>	82,740	13,136	259,323	827	314	3,461	359,801

Sumber : Jabatan Pendidikan Negeri Johor (JPNJ)
Source: Johor State Department Of Education (JPNJ)



MAKLUMAT SEKOLAH MENENGAH, GURU DAN MURID MENGIKUT DAERAH DI NEGERI JOHOR, 2024

MIDDLE SCHOOL INFORMATION, TEACHERS AND PUPILS BY DISTRICT IN JOHOR STATE, 2024

Daerah District	Bilangan Sekolah Number Of Schools	Bilangan Murid Number Of Students	Bilangan Guru Number Of Teachers
Batu Pahat	31	28,495	2,492
Johor Bahru	87	103,160	7,600
Kluang	29	20,541	1,860
Kota Tinggi	27	18,721	1,732
Kulai	14	16,245	1,282
Mersing	10	5,812	568
Muar	27	18,873	1,886
Pontian	18	13,161	1,190
Segamat	26	14,098	1,384
Tangkak	16	10,055	966
Jumlah Total	285	249,161	20,960

Sumber : Jabatan Pendidikan Negeri Johor (JPNJ)
Source: Johor State Department Of Education (JPNJ)

BILANGAN SEKOLAH MENENGAH MENGIKUT DAERAH IN NEGERI JOHOR, 2024

NUMBER OF SECONDARY SCHOOL BY DISTRICT IN JOHOR STATE, 2024

Daerah District	Kolej Tingkatan 6 Form 6 College	Kolej Vokasional Vocational College	Sekolah Seni School of Art	Sekolah Sukan Sports School	Sekolah Agama Bantuan Kerajaan (SABK) Government Aided Religious Schools (SABK)	Sekolah Menengah Berasrama Penuh Full Boarding Secondary School	Sekolah Menengah Khas Special High School	Sekolah Menengah Teknik Technical High School	Sekolah Menengah Kebangsaan (SMK) National Secondary School (SMK)	Sekolah Menengah Kebangsaan Agama (SMKA) National Religious Secondary School (SMKA)	Jumlah Keseluruhan Total Amount
Batu Pahat	0	1	0	0	4	1	0	0	25	0	31
Johor Bahru	0	4	1	0	2	1	0	1	77	1	87
Kluang	0	1	0	0	1	2	0	0	25	0	29
Kota Tinggi	0	1	0	1	2	1	0	0	21	1	27
Kulai	0	0	0	0	0	0	1	0	13	0	14
Mersing	0	0	0	0	1	1	0	0	8	0	10
Muar	0	2	0	0	2	0	0	0	20	3	27
Pontian	1	1	0	0	3	0	0	0	13	0	18
Segamat	0	1	0	0	1	1	0	0	22	1	26
Tangkak	0	0	0	0	4	1	0	0	11	0	16
Jumlah Total	1	11	1	1	20	8	1	1	235	6	285

Sumber : Jabatan Pendidikan Negeri Johor (JPNJ)
Source: Johor State Department Of Education (JPNJ)



BILANGAN MURID SEKOLAH MENENGAH MENGIKUT JENIS DAN DAERAH DI NEGERI JOHOR, 2024
 NUMBER OF SECONDARY SCHOOLS STUDENT BY TYPE AND DISTRICT IN JOHOR STATE, 2024

Daerah District	Kolej Tingkatan 6 Form 6 College	Kolej Vokasional Vocational College	Sekolah Seni School of Art	Sekolah Sukan Sports School	Sekolah Agama Bantuan Kerajaan (SABK) Government Aided Religious Schools (SABK)	Sekolah Menengah Berasrama Penuh Full Boarding Secondary School	Sekolah Menengah Khas Special High School	Sekolah Menengah Teknik Technical High School	Sekolah Menengah Kebangsaan (SMK) National Secondary School (SMK)	Sekolah Menengah Kebangsaan Agama (SMKA) National Religious Secondary School (SMKA)	Jumlah Keseluruhan Total Amount
Batu Pahat	0	986	0	0	1,231	725	0	0	25,553	0	28,495
Johor Bahru	0	1,982	302	0	548	731	0	570	98,374	653	103,160
Kluang	0	1,254	0	0	323	1,359	0	0	17,605	0	20,541
Kota Tinggi	0	889	0	386	647	711	0	0	15,501	587	18,721
Kulai	0	0	0	0	0	0	225	0	16,020	0	16,245
Mersing	0	0	0	0	309	546	0	0	4,957	0	5,812
Muar	0	1,322	0	0	359	0	0	0	15,161	2,031	18,873
Pontian	291	287	0	0	1,350	0	0	0	11,233	0	13,161
Segamat	0	691	0	0	240	293	0	0	12,283	591	14,098
Tangkak	0	0	0	0	1,026	730	0	0	8,299	0	10,055
Jumlah Total	291	7,411	302	386	6,033	5,095	225	570	224,986	3,862	249,161

Sumber : Jabatan Pendidikan Negeri Johor (JPNJ)
 Source: Johor State Department Of Education (JPNJ)



INSTITUSI PENGAJIAN TINGGI AWAM DI NEGERI JOHOR, 2024
PUBLIC HIGER EDUCATIONS INSTITUTIONS IN JOHOR STATE, 2024

Universiti Awam/ Politeknik/Kolej Komuniti/Institusi <i>Pubic University/Polytechnic/Institutions</i>
Universiti Teknologi Malaysia (UTM)
Universiti Tun Hussein Onn Malaysia (UTHM) Pagoh
Universiti Teknologi MARA (UiTM) Pasir Gudang
Universiti Teknologi MARA (UiTM) Segamat
Universiti Islam Antarabangsa Malaysia
Politeknik Ibrahim Sultan
Politeknik METRO Johor Bahru
Politeknik Mersing Johor
Politeknik Tun Syed Nasir Syed Ismail
Kolej Komuniti Segamat
Kolej Komuniti Ledang
Kolej Komuniti Muar
Kolej Komuniti Pagoh

Universiti Awam/ Politeknik/Kolej Komuniti/Institusi <i>Pubic University/Polytechnic/Institutions</i>
Kolej Komuniti Bandar Penawar
Kolej Komuniti Segamat 2
Kolej Komuniti Pasir Gudang
Kolej Komuniti Tanjung Piai
Kolej Komuniti Kota Tinggi
Kolej Komuniti Batu Pahat
Kolej Komuniti Bandar Tenggara
Kolej Komuniti Kluang
Kolej Yayasan Pelajaran Johor
Pusat Latihan Teknologi Tinggi (ADTEC) Batu Pahat
Institut Latihan Perindustrian Pasir Gudang
Institut Latihan Perindustrian Tangkak
Institut Latihan Perindustrian Mersing

Sumber : Unit Strategik Modal Insan Johor (USMI)
Source: Johor Strategic Human Capital Unit



INSTITUSI PENGAJIAN TINGGI SWASTA DI NEGERI JOHOR, 2024
PRIVATE HIGER EDUCATIONS INSTITUTIONS IN JOHOR STATE, 2024

Universiti Awam/ Politeknik/Kolej Komuniti/Institusi Public University/Polytechnic/Institutions
Kolej Yayasan Pelajaran Johor
Akademi Binaan Malaysia (Wilayah Selatan)
CIDB Technologies Sdn Bhd (Johor Bahru) Branch
Tunku Abdul Rahman University of Management and Technology Cawangan Johor
Raffles University (RU)
Newcastle University Medicine Malaysia
Universiti Metropolitan Asia
University of Southampton Malaysia (UoS)
University of Reading Malaysia
City University Kampus Johor Bahru
Universiti Kuala Lumpur Kampus Cawangan Malaysian Institute of Industrial Technology (UniKL - MITEC)
Kolej Universiti Selatan
Netherlands Maritime University College (NMUC)
Kolej Cosmopoint Johor Bharu
Kolej Teknologi Antarabangsa Cosmopoint Cawangan Muar
Institut Teknologi Tun Abdul Razak (ITTAR Johor Bahru)
Kolej I-Systems Johor Bahru
Kolej SAL
Kolej Olympia Johor Bahru
Kolej Poly-Tech MARA Batu Pahat
Kolej Aman Batu Pahat
Kolej Internasional Crescendo
Kolej Sunway Johor Bahru
Institut Sains dan Teknologi Darul Takzim (INSTEDT)
Kolej Veritas Johor Bahru
Kolej Renaissance
Kolej Antarabangsa Kejururawatan dan Sains Kesihatan KPJ Cawangan Johor Bahru
Kolej Pengajian Islam Johor (MARSAH)
Kolej Metropoint
Kolej Omega
Institut Citipro
Kolej MDIS Malaysia
Institut Akauntan KTC Cawangan Johor Bahru

Universiti Awam/ Politeknik/Kolej Komuniti/Institusi Public University/Polytechnic/Institutions
Marlborough College Malaysia
Institut Akauntan KTC Batu Pahat
Institut Akauntan KTC (Cawangan Kluang)
Institut Akauntan KTC (Cawangan Muar)
Johor Skills Development Centre
Institut Teknologi Baiduri
Kolej Itbase
E-Access International College
Kolej Teknologi Maju
Master Professional Skill Academy
Skill College Of Industrial Technologies
Dk Training & Advancement Centre
Merit Skills Academy
Jv Skill Training Centre
Institut Latihan Umax
Itac Skills Academy
Leng Kee Auto Training Academy
Betc Skills Academy
Divo Academy
Kolej Kemahiran Mentari
Finesse Beaute Academy
Bakewise Academy
Kolej Ambitious
Jp Skills Centre
Ascent Skills College
Sitty Academy
Global Tourism & Hospitality
Astute Explore Academy
Momo Academy
Prestariang Skills Training Institute
Institut Tahfiz Kemahiran Jawahir
Iskandar Skills
Afc International College
Masterskill Tvet College
Classica D'coco Academy
Academy Maxskill

Sumber : Unit Strategik Modal Insan Johor (USMI)
Source: Johor Strategic Human Capital Unit



INSTITUSI PENGAJIAN TINGGI SWASTA DI NEGERI JOHOR, 2024
 PRIVATE HIGER EDUCATIONS INSTITUTIONS IN JOHOR STATE, 2024

Institusi <i>Institutions</i>	Kursus <i>Courses</i>	Bilangan Pelajar <i>No. Of Students</i>			Bilangan Tenaga Pengajar <i>No. Of Lecturers</i>
		Kemasukan Admission	Enrolmen Enrolment	Graduan Graduate	
Kolej Matrikulasi Tangkak, Johor	Sains	1,503	2,113	1,198	98
	Akaun	650	650	663	
Kolej Matrikulasi Kejuruteraan Johor	Kejuruteraan	471	471	400	10
Jumlah <i>Total</i>		2,624	3,234	2,261	108

Sumber : Bahagian Matrikulasi, Kementerian Pendidikan Malaysia
 Source: Matriculation Department, Ministry Of Education Malaysia

MAKLUMAT PELAJAR JOHOR DI INSTITUSI PENDIDIKAN IPTA / IPTS DILUAR NEGERI JOHOR
 INFORMATION ABOUT JOHOR STUDENTS AT PUBLIC HIGHER EDUCATION INSTITUTIONS (IPTA/IPTS) OUTSIDE THE STATE OF JOHOR

Jenis Institusi <i>Type of Institution</i>	Bilangan Pelajar <i>Number of Students</i>
IPTA Luar Negeri Johor <i>Public Higher Education Institutions outside Johor</i>	18,083
IPTS Luar Negeri Johor <i>Private Higher Education Institutions outside Johor</i>	6,168
Tidak Menyambung Pelajaran <i>Not Continuing Lessons</i>	17,970

Sumber : Jabatan Pendidikan Negeri Johor (JPNJ)
 Source: Johor State Department Of Education (JPNJ)



SENARAI TAHFIZ BERDAFTAR DI NEGERI JOHOR, 2024
LIST OF TAHFIZ REGISTERED IN JOHOR STATE, 2024

Daerah District	Bilangan Sekolah Number Of Schools	Bilangan Murid Number Of Students	Bilangan Guru Number Of Teachers
Johor Bahru	23	1,959	236
Batu Pahat	32	1,265	178
Kluang	12	378	63
Kulai	8	240	35
Muar	20	679	123
Pontian	14	428	77
Segamat	11	350	78
Kota Tinggi	11	520	70
Mersing	6	536	75
Tangkak	12	739	126
Jumlah Total	149	7,094	1,061

Sumber : Jabatan Agama Islam Negeri Johor (JAINJ)
Source: Johor State Department Of Islamic Religion (JAINJ)

MAKLUMAT SEKOLAH AGAMA, GURU DAN MURID DI NEGERI JOHOR, 2020-2024
INFORMATION ON RELIGIOUS SCHOOLS, TEACHERS AND STUDENTS IN JOHOR STATE, 2020-2024

Jenis Type	Bilangan Sekolah Number Of Schools					Bilangan Murid Number Of Students					Bilangan Guru Number Of Teachers				
	2020	2021	2022	2023	2024	2020	2021	2022	2023	2024	2020	2021	2022	2023	2024
Sekolah Agama Kerajaan Johor Johor Government Religious Schools	579	582	583	583	583	189,971	184,365	188,282	187,405	192,918	4,505	5,122	4,964	5,257	4,692
Sekolah Menengah Agama Negeri State Religious Secondary Schools	2	2	2	2	2	881	956	833	688	793	80	95	88	76	100
Sekolah Menengah Agama Rakyat Rakyat Religious Secondary Schools	20	20	20	20	20	6,434	6,387	5,879	5,674	6,205	692	701	703	748	447
Sekolah Rendah Agama Rakyat Rakyat Religious Secondary Schools	5	5	5	5	5	986	973	858	656	917	43	43	43	46	46
Jumlah Total	606	609	610	610	610	198,272	192,681	195,852	194,423	200,833	5,320	5,961	5,798	6,127	5,285

Sumber : Jabatan Agama Islam Negeri Johor (JAINJ)
Source: Johor State Department of Islamic Religion (JAINJ)



BILANGAN PELAJAR PROGRAM FAST TRACK (SPM) LEPASAN TAHFIZ DI NEGERI JOHOR, 2022-2024

NUMBER OF FAST TRACK STUDENTS GRADUATING TAHFIZ IN JOHOR STATE, 2022-2024

Jenis Institusi Type of Institution	Bilangan Pelajar Number of Students			Jumlah Total
	2022	2023	2024	
Intervensi SPM (Tahfiz Swasta) 2022 - 30 Sekolah 2023 - 21 Sekolah 2024 - 24 Sekolah *rujukan JPNJ	311	268	392	971

Sumber : Jabatan Agama Islam Negeri Johor (JAINJ)
Source: Johor State Department Of Islamic Religion (JAINJ)

PRESTASI PEPERIKSAAN AWAM DI NEGERI JOHOR : SPM

PUBLIC EXAMINATION PERFORMANCE IN JOHOR STATE : SPM

Bilangan Calon No. Of Candidates		
2023	2024	2025
42,221	43,176	42,689

Calon Cemerlang Excellent Candidates (%)	
2023	2024
2.97	3.45

Gred Purata Negeri State Grade Point Average	
2023	2024
4.48	4.36

Lulusan Semua Mata Pelajaran Pass All Subjects (%)	
2023	2024
64.67	67.12

Sumber : Jabatan Pendidikan Negeri Johor (JPNJ)
Source: Johor State Department Of Education (JPNJ)



PRESTASI PEPERIKSAAN AWAM DI NEGERI JOHOR : STPM
PUBLIC EXAMINATION PERFORMANCE IN JOHOR STATE : STPM

Bilangan Calon No. Of Candidates		
2023	2024	2025
3,940	3,952	3,539


Lulusan Semua Mata Pelajaran Pass All Subjects (%)	
2023	2024
3,159	3,137

Purata Nilai Gred Keseluruhan Total Grade Point Average	
2023	2024
2.98	2.95

Calon Cemerlang Excellent Candidates (%)	
2023	2024
171	170

Sumber : Jabatan Pendidikan Negeri Johor (JPNJ)
Source : Johor State Department Of Education (JPNJ)

PRESTASI PEPERIKSAAN AWAM DI NEGERI JOHOR : STAM
PUBLIC EXAMINATION PERFORMANCE IN JOHOR STATE : STAM



Bilangan Calon/
No. of Candidates :

2023	2024	2025
231	245	281



Calon Cemerlang/
Excellent Candidates (%) :

2023	2024
36	40



Layak Sijil/
Qualified Certificate (%) :

2023	2024
190	208



Gred Purata Negeri/
State Gred Point Average :

Sumber : Jabatan Pendidikan Negeri Johor (JPNJ)
Source : Johor State Department Of Education (JPNJ)



STATISTIK UTAMA SISWAZAH DI NEGERI JOHOR, 2023 & 2024

GRADUATE MAIN STATISTICS IN JOHOR STATE, 2023 & 2024

Kategori Category	2023			2024			Pertumbuhan Tahunan (%) Annual Growth (%)
	Lelaki Male	Perempuan Female	Jumlah Total	Lelaki Male	Perempuan Female	Jumlah Total	
Jumlah Siswazah Number Of Graduates (000)	262.8	259	521.7	276.6	278.2	554.8	6.34
Tenaga Buruh Labour (000)	252.2	217.5	469.6	265.2	231.8	496.9	5.81
Bekerja Work (000)	243.4	211	454.4	255.8	224.9	480.7	5.79
Menganggur Unemployed (000)	8.8	6.4	15.2	9.3	6.9	16.2	6.58
Luar Tenaga Buruh Out Of Laboue Force (000)	10.6	41.5	52.1	11.4	46.5	57.9	11.13
Kadar Penyertaan Tenaga Buruh Labour Force Participation Rate (%)	96	84	90	95.9	83.3	89.6	-0.4
Kadar Pengangguran Unemployed Rate (%)	3.5	3	3.2	3.5	3	3.33	4.06

Sumber : Jabatan Perangkaan Malaysia (DOSM)

Source: Department Of Statistic Malaysia (DOSM)



MAKLUMAT PERPUSTAKAAN AWAM DI NEGERI JOHOR, 2020-2024

PUBLIC LIBRARY INFORMATION IN JOHOR STATE, 2020-2024

Daerah District	Bilangan Perpustakaan Number Of Libraries				
	2020	2021	2022	2023	2024
* Johor Bahru	10	10	10	10	10
Muar	16	16	16	16	16
Batu Pahat	12	12	12	12	12
Segamat	14	14	14	14	14
Kluang	8	8	8	8	8
Pontian	10	10	10	10	10
Kota Tinggi	8	8	8	8	8
Mersing	11	11	11	10	10
Tangkak	6	6	6	6	6
JOHOR	95	95	95	94	94

Nota : *Termasuk daerah kulai

Sumber : Perbadanan Perpustakaan Awam Negeri Johor (PPAJ)
Source: Johor State Public Library Corporation (PPAJ)



BILANGAN AHLI DAN PENGUNJUNG PERPUSTAKAAN AWAM DI NEGERI, 2024

NUMBER OF MEMBERS AND VISITORS OF PUBLIC LIBRARIES IN JOHOR STATE, 2024

Daerah District	Perpustakaan Negeri State Library		Perpustakaan Daerah District Library		Perpustakaan Pekan Town Library		Perpustakaan Taman Perumahan Residential Library	
	Bilangan Ahli No. Of Members	Bil Pengunjung No. Of Visitors	Bilangan Ahli No. Of Members	Bil Pengunjung No. Of Visitors	Bilangan Ahli No. Of Members	Bil Pengunjung No. Of Visitors	Bilangan Ahli No. Of Members	Bil Pengunjung No. Of Visitors
Johor Bahru	11,192	369,552	0	0	0	0	0	0
Batu Pahat	0	0	234	22,524	0	0	0	0
Kluang	0	0	145	7,120	0	0	0	0
Kulai	0	0	217	14,231	0	0	0	0
Muar	0	0	589	6,417	0	0	0	0
Pontian	0	0	76	5,580	0	0	0	0
Segamat	0	0	278	10,566	0	0	0	0
Kota Tinggi	0	0	75	1,986	0	0	0	0
Mersing	0	0	108	7,062	0	0	0	0
Tangkak	0	0	491	9,806	0	0	0	0
Jumlah Total	11,112	363,089	2,213	85,292	0	0	0	0

Daerah District	Perpustakaan Desa Rural Library		Perpustakaan Masjid Mosque Library		Perpustakaan Bergerak Mobile Library	
	Bilangan Ahli No. Of Members	Bil Pengunjung No. Of Visitors	Bilangan Ahli No. Of Members	Bil Pengunjung No. Of Visitors	Bilangan Ahli No. Of Members	Bil Pengunjung No. Of Visitors
Johor Bahru	351	1,048	0	0	0	0
Batu Pahat	1,453	16,255	0	0	0	0
Kluang	59	4,261	0	0	0	0
Kulai	0	0	0	0	0	0
Muar	245	1,056	0	0	0	0
Pontian	39	2,102	0	0	0	0
Segamat	382	8,246	0	0	0	0
Kota Tinggi	131	3,030	0	0	0	0
Mersing	185	15,958	0	0	0	0
Tangkak	35	701	0	0	0	0
Jumlah Total	2,880	52,657	0	0	0	0

Sumber : Perbadanan Perpustakaan Awam Negeri Johor (PPAJ)
Source: Johor State Public Library Corporation (PPAJ)



11

KESIHATAN
HEALTH



KEMUDAHAN KESIHATAN MENGIKUT DAERAH DI NEGERI JOHOR, 2024
 HEALTH FACILITIES BY DISTRICT IN JOHOR STATE, 2024

Jenis Kemudahan Type Of Facilities	Daerah District									
	Johor Bahru	Batu Pahat	Kluang	Kulai	Muar	Pontian	Segamat	Kota Tinggi	Mersing	Tangkak
Hospital Kerajaan Government Hospital	3	1	1	1	1	1	1	1	1	1
Hospital Swasta Private Hospital	18	3	3	0	2	0	1	0	0	0
Rumah Bersalin Swasta Private Maternity Home	0	0	0	0	0	0	1	0	0	0
Pejabat Kesihatan Health Office	1	1	1	1	1	1	1	1	1	1
Klinik Kesihatan Health Clinics	18	15	8	4	11	8	11	15	6	6
Klinik Desa Rural Clinics	17	47	20	9	37	33	23	28	12	28
Klinik Pergigian (SK) Dental Clinics (Primary School)	15	6	8	1	8	2	5	2	4	1
Klinik Pergigian (SMK) Dental Clinics (Secondary Schools)	5	3	4	1	1	1	1	1	2	1
Klinik Pergigian (Hospital) Dental Clinics (Hospital)	3	1	1	0	1	0	1	0	0	0
Klinik Pergigian (Klinik Kesihatan) Dental Clinic (Health Clinic)	13	15	8	2	11	8	11	10	5	6
Klinik Pergigian (Standalone) Dental Clinics (Standalone Health Clinics)	2	0	1	0	1	1	0	1	0	1
Klinik Ibu Dan Anak Maternal And Child Clinics	1	0	1	0	0	0	2	0	0	0
Klinik Bergerak Mobile Clinics	0	0	0	0	0	0	1	0	0	0
Klinik 1 Komuniti 1 Community Clinics	15	1	3	2	2	0	2	0	1	0
Jumlah Total	111	93	59	21	76	55	61	59	32	45

Sumber: Jabatan Kesihatan Negeri Johor (JKNJ)
 Source: Johor State Health Department (JKNJ)



BILANGAN HOSPITAL KERAJAAN DAN HOSPITAL SWASTA DI NEGERI JOHOR, 2024

NUMBER OF GOVERNMENT HOSPITAL AND PRIVATE HOSPITALS IN JOHOR STATE, 2024

Hospital Kerajaan Government Hospital			
Senarai Hospital List Of Hospital	Bilangan Katil Number Of Beds	Senarai Hospital List Of Hospital	Bilangan Katil Number Of Beds
Hospital Sultanah Aminah, JB	1,206	Hospital Segamat	314
Hospital Sultan Ismail, JB	704	Hospital Pontian	120
Hospital Permai, JB	1,132	Hospital Kota Tinggi	158
Hospital Pakar Sultanah Fatimah, Muar	575	Hospital Tangkak	69
Hospital Sultanah Nora Ismail, BP	610	Hospital Mersing	85
Hospital Enche Besar Hajah Kalthom, Kluang	382	Hospital Temenggung Seri Maharaja Tun Ibrahim, Kulai	93
Jumlah Keseluruhan Total		5,448	

Hospital Swasta Private Hospital			
Senarai Hospital List Of Hospital	Bilangan Katil Number Of Beds	Senarai Hospital List Of Hospital	Bilangan Katil Number Of Beds
Hospital Pakar KPJ Johor (KPJ Johor Specialist Hospital)	270	Columbia Asia Hospital - Kota Southkey	151
Puteri Specialist Hospital (Johor)	132	Pusat Pakar Bersalin Tebrau	10
Maria Hospital	20	Pusat Pakar Sakitpuan Dan Perbidanan Khor & Loh Sdn Bhd	13
Hospital Penawar Sdn. Bhd	40	Pusat Pakar Perbidanan dan Wanita Perdana	2
Hospital Pakar Skudai (Skudai Surgical Centre (M) Sdn. Bhd)	6	Putra Specialist Hospital (Batu Pahat) Sdn Bhd	82
JB Specialist Hospital Sdn Bhd	4	Hospital Pantai Batu Pahat	107
Landmark Medical Centre	8	KPJ Batu Pahat Specialist Hospital	46
Kempas Medical Centre, JB	47	KPJ Kluang Specialist Hospital	99
Regency Specialist Hospital Sdn Bhd	186	Kluang Specialist Maternity Centre	2
Columbia Asia Hospital Iskandar Puteri	164	Pusat Pakar Wanita Dan Perbidanan Johor	4
Pasir Gudang Specialist Hospital	148	KPJ Bandar Maharani Specialist Hospital	91
Gleneagles Medini	180	Pusat Pakar Perbidanan, Sakit Puan dan Kanak-Kanak	15
KPJ Bandar Dato' Onn Specialist Hospital	96	Sena Specialist Hospital Segamat	29
Kesington Green Specialist Centre Sdn Bhd	22	Rumah Bersalin Navis (Segamat)	1
Jumlah Keseluruhan Total		1,975	

Sumber: Jabatan Kesihatan Negeri Johor (JKNJ)
Source: Johor State Health Department (JKNJ)



BILANGAN KATIL HOSPITAL KERAJAAN DAN HOSPITAL SWASTA MENGIKUT DAERAH DI NEGERI JOHOR, 2020-2024

NUMBER OF GOVERNMENT HOSPITAL BEDS AND PRIVATE HOSPITALS BY DISTRICT IN JOHOR STATE, 2020-2024

Daerah District	Hospital Kerajaan Government hospital					Hospital Swasta Private hospital				
	2020	2021	2022	2023	2024	2020	2021	2022	2023	2024
Johor Bahru	3,042	3,042	3,042	3,042	3,346	1,293	1,433	1,345	1,465	1,499
Muar	550	575	575	575	575	94	106	92	91	106
Batu Pahat	546	610	610	610	610	218	218	218	235	235
Kluang	308	382	382	382	382	59	59	56	53	105
Segamat	314	314	314	314	314	0	0	0	0	30
Kota Tinggi	158	158	158	158	158	0	0	0	0	0
Pontian	120	120	120	120	120	0	0	0	0	0
Mersing	70	70	70	85	85	0	0	0	0	0
Kulai	93	93	93	93	93	0	0	0	0	0
Tangkak	69	69	69	69	69	0	0	0	0	0
Jumlah Total	5,270	5,433	5,433	5,448	5,752	1,664	1,816	1,711	1,844	1,975

Sumber: Jabatan Kesihatan Negeri Johor (JKNJ)

Source: Johor State Health Department (JKNJ)



BILANGAN TENAGA KERJA PUSAT KESIHATAN DI NEGERI JOHOR
NUMBER OF HEALTH CENTER WORKFORCE IN JOHOR STATE

Daerah <i>District</i>	Jabatan <i>Department</i>	Jenis Tenaga Manusia Kesihatan <i>Type Of Health Personnel</i>			
		Doktor Pakar <i>Specialist Doctor</i>		Doktor <i>Doctor</i>	
		Waran Perjawatan <i>Employment Warrant</i>	Pengisian <i>Filling</i>	Waran Perjawatan <i>Employment Warrant</i>	Pengisian <i>Filling</i>
Johor Bahru	Pejabat Kesihatan Daerah Johor Bahru	50	32	379	305
	Pejabat Pergigian Daerah Johor Bahru	31	24	-	-
	Makmal Kesihatan Awam Johor Bahru	4	2	1	0
	Jabatan Kesihatan Negeri Johor	19	12	26	24
Muar	Pejabat Kesihatan Daerah Muar	13	12	106	94
	Pejabat Pergigian Daerah Muar	7	7	-	-
Batu Pahat	Pejabat Kesihatan Daerah Batu Pahat	16	11	132	112
	Pejabat Pergigian Daerah Batu Pahat	7	6	-	-
Kluang	Pejabat Kesihatan Daerah Kluang	8	4	77	69
	Pejabat Pergigian Daerah Kluang	5	4	-	-
Segamat	Pejabat Kesihatan Daerah Segamat	12	7	134	89
	Pejabat Pergigian Daerah Segamat	4	4	-	-
Kota Tinggi	Pejabat Kesihatan Daerah Kota Tinggi	10	7	113	74
	Pejabat Pergigian Daerah Kota Tinggi	1	0	-	-
Pontian	Pejabat Kesihatan Daerah Pontian	7	6	81	68
	Pejabat Pergigian Daerah Pontian	3	1	-	-
Mersing	Pejabat Kesihatan Daerah Mersing	5	3	44	31
	Pejabat Pergigian Daerah Mersing	-	-	-	-
Kulai	Pejabat Kesihatan Daerah Kulai	10	6	57	52
	Pejabat Pergigian Daerah Kulai	-	-	-	-
Tangkak	Pejabat Kesihatan Daerah Tangkak	6	5	51	48
	Pejabat Pergigian Daerah Tangkak	-	-	-	-
Jumlah <i>Total</i>		218	153	1201	966

Sumber: Jabatan Kesihatan Negeri Johor (JKNJ)
Source: Johor State Health Department (JKNJ)



BILANGAN TENAGA KERJA PUSAT KESIHATAN DI NEGERI JOHOR
NUMBER OF HEALTH CENTER WORKFORCE IN JOHOR STATE

Daerah <i>District</i>	Jabatan <i>Department</i>	Jenis Tenaga Manusia Kesihatan <i>Type Of Health Personnel</i>			
		Doktor Gigi <i>Dentist</i>		Pegawai Farmasi <i>Pharmacy Officer</i>	
		Waran Perjawatan <i>Employment Warrant</i>	Pengisian <i>Filling</i>	Waran Perjawatan <i>Employment Warrant</i>	Pengisian <i>Filling</i>
Johor Bahru	Pejabat Kesihatan Daerah Johor Bahru	-	-	137	120
	Pejabat Pergigian Daerah Johor Bahru	173	150	-	-
	Makmal Kesihatan Awam Johor Bahru	-	-	-	-
	Jabatan Kesihatan Negeri Johor	-	-	113	111
Muar	Pejabat Kesihatan Daerah Muar	-	-	44	44
	Pejabat Pergigian Daerah Muar	53	53	-	-
Batu Pahat	Pejabat Kesihatan Daerah Batu Pahat	-	-	51	51
	Pejabat Pergigian Daerah Batu Pahat	64	63	-	-
Kluang	Pejabat Kesihatan Daerah Kluang	-	-	29	29
	Pejabat Pergigian Daerah Kluang	49	48	-	-
Segamat	Pejabat Kesihatan Daerah Segamat	-	-	41	36
	Pejabat Pergigian Daerah Segamat	46	36	-	-
Kota Tinggi	Pejabat Kesihatan Daerah Kota Tinggi	-	-	43	35
	Pejabat Pergigian Daerah Kota Tinggi	38	27	-	-
Pontian	Pejabat Kesihatan Daerah Pontian	-	-	38	38
	Pejabat Pergigian Daerah Pontian	34	31	-	-
Mersing	Pejabat Kesihatan Daerah Mersing	-	-	17	16
	Pejabat Pergigian Daerah Mersing	14	14	-	-
Kulai	Pejabat Kesihatan Daerah Kulai	-	-	19	19
	Pejabat Pergigian Daerah Kulai	15	14	-	-
Tangkak	Pejabat Kesihatan Daerah Tangkak	-	-	19	19
	Pejabat Pergigian Daerah Tangkak	20	19	-	-
Jumlah <i>Total</i>		506	455	551	518

Sumber: Jabatan Kesihatan Negeri Johor (JKNJ)
Source: Johor State Health Department (JKNJ)

*(Bersambung di muka sebelah/
 To be continued on the next page)*



BILANGAN TENAGA KERJA PUSAT KESIHATAN DI NEGERI JOHOR
NUMBER OF HEALTH CENTER WORKFORCE IN JOHOR STATE

Daerah <i>District</i>	Jabatan <i>Department</i>	Jenis Tenaga Manusia Kesihatan <i>Type Of Health Personnel</i>			
		Penolong Pegawai Farmasi <i>Assistant Pharmacist</i>		Jururawat <i>Nurse</i>	
		Waran Perjawatan <i>Employment Warrant</i>	Pengisian <i>Filling</i>	Waran Perjawatan <i>Employment Warrant</i>	Pengisian <i>Filling</i>
Johor Bahru	Pejabat Kesihatan Daerah Johor Bahru	107	76	753	609
	Pejabat Pergigian Daerah Johor Bahru	-	-	-	-
	Makmal Kesihatan Awam Johor Bahru	-	-	-	-
	Jabatan Kesihatan Negeri Johor	-	-	30	17
Muar	Pejabat Kesihatan Daerah Muar	27	26	255	215
	Pejabat Pergigian Daerah Muar	-	-	-	-
Batu Pahat	Pejabat Kesihatan Daerah Batu Pahat	33	30	375	342
	Pejabat Pergigian Daerah Batu Pahat	-	-	-	-
Kluang	Pejabat Kesihatan Daerah Kluang	21	20	235	213
	Pejabat Pergigian Daerah Kluang	-	-	-	-
Segamat	Pejabat Kesihatan Daerah Segamat	28	20	257	201
	Pejabat Pergigian Daerah Segamat	-	-	-	-
Kota Tinggi	Pejabat Kesihatan Daerah Kota Tinggi	37	24	322	253
	Pejabat Pergigian Daerah Kota Tinggi	-	-	-	-
Pontian	Pejabat Kesihatan Daerah Pontian	19	18	244	203
	Pejabat Pergigian Daerah Pontian	-	-	-	-
Mersing	Pejabat Kesihatan Daerah Mersing	13	10	104	95
	Pejabat Pergigian Daerah Mersing	-	-	-	-
Kulai	Pejabat Kesihatan Daerah Kulai	9	8	117	102
	Pejabat Pergigian Daerah Kulai	-	-	-	-
Tangkak	Pejabat Kesihatan Daerah Tangkak	13	12	135	113
	Pejabat Pergigian Daerah Tangkak	-	-	-	-
	Jumlah <i>Total</i>	307	244	2,827	2,363

Sumber: Jabatan Kesihatan Negeri Johor (JKNJ)
Source: Johor State Health Department (JKNJ)

(Bersambung di muka sebelah/
To be continued on the next page)



BILANGAN TENAGA KERJA PUSAT KESIHATAN DI NEGERI JOHOR
 NUMBER OF HEALTH CENTER WORKFORCE IN JOHOR STATE

Daerah <i>District</i>	Jabatan <i>Department</i>	Jenis Tenaga Manusia Kesihatan <i>Type Of Health Personnel</i>			
		Penolong Pegawai Perubatan <i>Assistant Medical Officer</i>		Pembantu Perawatan Kesihatan <i>Health Care Assistant</i>	
		Waran Perjawatan <i>Employment Warrant</i>	Pengisian <i>Filling</i>	Waran Perjawatan <i>Employment Warrant</i>	Pengisian <i>Filling</i>
Johor Bahru	Pejabat Kesihatan Daerah Johor Bahru	185	159	179	127
	Pejabat Pergigian Daerah Johor Bahru	-	-	67	46
	Makmal Kesihatan Awam Johor Bahru	-	-	10	10
	Jabatan Kesihatan Negeri Johor	11	11	-	-
Muar	Pejabat Kesihatan Daerah Muar	64	63	64	59
	Pejabat Pergigian Daerah Muar	-	-	28	28
Batu Pahat	Pejabat Kesihatan Daerah Batu Pahat	62	61	69	62
	Pejabat Pergigian Daerah Batu Pahat	-	-	64	63
Kluang	Pejabat Kesihatan Daerah Kluang	77	69	39	39
	Pejabat Pergigian Daerah Kluang	-	-	31	30
Segamat	Pejabat Kesihatan Daerah Segamat	75	50	77	55
	Pejabat Pergigian Daerah Segamat	-	-	21	19
Kota Tinggi	Pejabat Kesihatan Daerah Kota Tinggi	72	52	63	44
	Pejabat Pergigian Daerah Kota Tinggi	-	-	20	13
Pontian	Pejabat Kesihatan Daerah Pontian	45	43	35	33
	Pejabat Pergigian Daerah Pontian	-	-	15	15
Mersing	Pejabat Kesihatan Daerah Mersing	29	28	19	19
	Pejabat Pergigian Daerah Mersing	-	-	10	10
Kulai	Pejabat Kesihatan Daerah Kulai	19	19	21	19
	Pejabat Pergigian Daerah Kulai	-	-	8	8
Tangkak	Pejabat Kesihatan Daerah Tangkak	51	48	21	21
	Pejabat Pergigian Daerah Tangkak	-	-	8	8
Jumlah <i>Total</i>		690	603	869	728

Sumber: Jabatan Kesihatan Negeri Johor (JKNJ)
 Source: Johor State Health Department (JKNJ)

(Bersambung di muka sebelah/
 To be continued on the next page)



BILANGAN TENAGA KERJA PUSAT KESIHATAN DI NEGERI JOHOR
NUMBER OF HEALTH CENTER WORKFORCE IN JOHOR STATE

Daerah District	Jabatan Department	Jenis Tenaga Manusia Kesihatan Type Of Health Personnel		Bilangan Ambulans Number of Ambulance
		Lain-lain Jawatan Other Positions		
		Waran Perjawatan Employment Warrant	Pengisian Filling	
Johor Bahru	Pejabat Kesihatan Daerah Johor Bahru	743	633	17
	Pejabat Pergigian Daerah Johor Bahru	341	259	
	Makmal Kesihatan Awam Johor Bahru	97	90	
	Jabatan Kesihatan Negeri Johor	346	313	
Muar	Pejabat Kesihatan Daerah Muar	266	247	11
	Pejabat Pergigian Daerah Muar	104	103	
Batu Pahat	Pejabat Kesihatan Daerah Batu Pahat	307	288	12
	Pejabat Pergigian Daerah Batu Pahat	75	68	
Kluang	Pejabat Kesihatan Daerah Kluang	176	176	8
	Pejabat Pergigian Daerah Kluang	107	102	
Segamat	Pejabat Kesihatan Daerah Segamat	247	190	13
	Pejabat Pergigian Daerah Segamat	92	77	
Kota Tinggi	Pejabat Kesihatan Daerah Kota Tinggi	251	183	12
	Pejabat Pergigian Daerah Kota Tinggi	86	55	
Pontian	Pejabat Kesihatan Daerah Pontian	189	175	7
	Pejabat Pergigian Daerah Pontian	64	60	
Mersing	Pejabat Kesihatan Daerah Mersing	119	106	4
	Pejabat Pergigian Daerah Mersing	34	30	
Kulai	Pejabat Kesihatan Daerah Kulai	125	115	2
	Pejabat Pergigian Daerah Kulai	28	28	
Tangkak	Pejabat Kesihatan Daerah Tangkak	100	95	5
	Pejabat Pergigian Daerah Tangkak	30	29	
Jumlah Total		3,927	3,422	91

Sumber: Jabatan Kesihatan Negeri Johor (JKNJ)
Source: Johor State Health Department (JKNJ)



BILANGAN TENAGA KERJA HOSPITAL AWAM DI NEGERI JOHOR
NUMBER OF HOSPITAL WORKFORCE IN JOHOR STATE

Senarai Hospital <i>List Of Hospital</i>	Jenis Tenaga Manusia Kesihatan <i>Type Of Health Personnel</i>			
	Doktor Pakar <i>Specialist Doctor</i>		Doktor <i>Doctor</i>	
	Waran Perjawatan <i>Employment Warrant</i>	Pengisian <i>Filling</i>	Waran Perjawatan <i>Employment Warrant</i>	Pengisian <i>Filling</i>
Hospital Sultanah Aminah Johor Bahru	261	228	357	323
Hospital Sultan Ismail, Johor Bahru	152	148	270	243
Hospital Permai	15	11	33	32
Hospital Pontian	1	1	27	24
Hospital Sultanah Nora Ismail, Batu Pahat	77	69	233	220
Hospital Pakar Sultanah Fatimah, Muar	86	77	237	213
Hospital Tangkak	-	-	20	19
Hospital Segamat	53	43	171	160
Hospital Enche Besar Hajjah Khalsom, Kluang	58	48	155	151
Hospital Kota Tinggi	1	1	35	32
Hospital Temenggong Seri Maharaja Tun Ibrahim, Kulai	2	1	34	32
Hospital Mersing	4	3	31	23
Hospital Pasir Gudang	76	12	206	6
Jumlah <i>Total</i>	786	642	1,809	1,478

Senarai Hospital <i>List Of Hospital</i>	Jenis Tenaga Manusia Kesihatan <i>Type Of Health Personnel</i>			
	Pegawai Farmasi <i>Pharmacy Officer</i>		Penolong Pegawai Farmasi <i>Assistant Pharmacist</i>	
	Waran Perjawatan <i>Employment Warrant</i>	Pengisian <i>Filling</i>	Waran Perjawatan <i>Employment Warrant</i>	Pengisian <i>Filling</i>
Hospital Sultanah Aminah Johor Bahru	120	119	45	37
Hospital Sultan Ismail, Johor Bahru	77	77	24	20
Hospital Permai	24	24	24	22
Hospital Pontian	17	16	6	6
Hospital Sultanah Nora Ismail, Batu Pahat	67	67	28	26
Hospital Pakar Sultanah Fatimah, Muar	72	67	27	26
Hospital Tangkak	9	9	5	5
Hospital Segamat	35	34	21	19
Hospital Enche Besar Hajjah Khalsom, Kluang	43	42	19	19
Hospital Kota Tinggi	23	22	10	10
Hospital Temenggong Seri Maharaja Tun Ibrahim, Kulai	20	20	8	8
Hospital Mersing	14	11	6	6
Hospital Pasir Gudang	56	23	24	4
Jumlah <i>Total</i>	577	531	247	208

Sumber: Jabatan Kesihatan Negeri Johor (JKNJ)
Source: Johor State Health Department (JKNJ)

(Bersambung di muka sebelah/
To be continued on the next page)



BILANGAN TENAGA KERJA HOSPITAL AWAM DI NEGERI JOHOR
NUMBER OF HOSPITAL WORKFORCE IN JOHOR STATE

Senarai Hospital <i>List Of Hospital</i>	Jenis Tenaga Manusia Kesihatan <i>Type Of Health Personnel</i>			
	Jururawat <i>Nurse</i>		Penolong Pegawai Perubatan <i>Assistant Medical Officer</i>	
	Waran Perjawatan <i>Employment Warrant</i>	Pengisian <i>Filling</i>	Waran Perjawatan <i>Employment Warrant</i>	Pengisian <i>Filling</i>
Hospital Sultanah Aminah Johor Bahru	1,792	1,568	251	245
Hospital Sultan Ismail, Johor Bahru	1,026	926	101	99
Hospital Permai	266	243	154	146
Hospital Pontian	150	130	26	25
Hospital Sultanah Nora Ismail, Batu Pahat	782	701	80	77
Hospital Pakar Sultanah Fatimah, Muar	821	754	107	107
Hospital Tangkak	94	86	22	22
Hospital Segamat	572	443	72	70
Hospital Enche Besar Hajjah Khalsom, Kluang	474	448	73	72
Hospital Kota Tinggi	178	154	28	28
Hospital Temenggong Seri Maharaja Tun Ibrahim, Kulai	192	173	30	29
Hospital Mersing	120	110	19	19
Hospital Pasir Gudang	682	21	270	138
Jumlah <i>Total</i>	7,149	5,757	1,233	1,077

Senarai Hospital <i>List Of Hospital</i>	Jenis Tenaga Manusia Kesihatan <i>Type Of Health Personnel</i>				Bilangan Ambulans <i>Number of Ambulance</i>
	Pembantu Perawatan Kesihatan <i>Health Care Assistant</i>		Lain-lain Jawatan <i>Other Positions</i>		
	Waran Perjawatan <i>Employment Warrant</i>	Pengisian <i>Filling</i>	Waran Perjawatan <i>Employment Warrant</i>	Pengisian <i>Filling</i>	
Hospital Sultanah Aminah Johor Bahru	542	480	948	844	14
Hospital Sultan Ismail, Johor Bahru	241	229	399	366	10
Hospital Permai	411	320	306	281	4
Hospital Pontian	81	75	91	87	7
Hospital Sultanah Nora Ismail, Batu Pahat	198	192	320	269	9
Hospital Pakar Sultanah Fatimah, Muar	262	247	358	344	7
Hospital Tangkak	49	48	68	68	3
Hospital Segamat	187	179	293	263	8
Hospital Enche Besar Hajjah Khalsom, Kluang	202	196	247	234	3
Hospital Kota Tinggi	79	76	107	105	4
Hospital Temenggong Seri Maharaja Tun Ibrahim, Kulai	66	64	104	97	5
Hospital Mersing	71	69	73	64	8
Hospital Pasir Gudang	230	0	302	73	0
Jumlah <i>Total</i>	2,619	2,175	3,616	3,095	82

Sumber: Jabatan Kesihatan Negeri Johor (JKNJ)
Source: Johor State Health Department (JKNJ)

(Bersambung di muka sebelah/
To be continued on the next page)



BILANGAN TENAGA KERJA HOSPITAL AWAM DAN PUSAT KESIHATAN DI NEGERI JOHOR
 NUMBER OF PUBLIC HOSPITAL AND HEALTH CENTER WORKERS IN THE STATE OF JOHOR

Senarai Hospital List Of Hospital	Senarai Hospital List Of Hospital	Pengisian Filling					
		Jenis Tenaga Manusia Kesihatan Type Of Health Personnel					
		Doktor Pakar Specialist Doctor	Doktor Doctor	Doktor Gigi Dentist	Pegawai Farmasi Pharmacy Officer	Penolong Pegawai Farmasi Assistant Pharmacist	Jururawat Nurse
Johor Bahru	Hospital Sultanah Aminah Johor Bahru	228	323	-	119	37	1,568
	Hospital Sultan Ismail, Johor Bahru	148	243	-	77	20	926
	Hospital Permai	11	32	-	24	22	243
	Hospital Pasir Gudang	12	6	-	23	4	21
	Pejabat Kesihatan Daerah Johor Bahru	32	305	-	120	76	609
	Pejabat Pergigian Daerah Johor Bahru	24	-	150	-	-	-
	Makmal Kesihatan Awam Johor Bahru	2	0	-	-	-	-
Pontian	Jabatan Kesihatan Negeri Johor	12	24	-	111	-	17
	Hospital Pontian	1	24	-	16	6	130
	Pejabat Kesihatan Daerah Pontian	6	68	-	38	18	203
Batu Pahat	Pejabat Pergigian Daerah Pontian	1	-	31	-	-	-
	Hospital Sultanah Nora Ismail, Batu Pahat	69	220	-	67	26	701
	Pejabat Kesihatan Daerah Batu Pahat	11	112	-	51	30	342
Muar	Pejabat Pergigian Daerah Batu Pahat	6	-	63	-	-	-
	Hospital Pakar Sultanah Fatimah, Muar	77	213	-	67	26	754
	Pejabat Kesihatan Daerah Muar	12	94	-	44	26	215
Tangkak	Pejabat Pergigian Daerah Muar	7	-	53	-	-	-
	Hospital Tangkak	-	19	-	9	5	86
	Pejabat Kesihatan Daerah Tangkak	5	48	-	19	12	113
Segamat	Pejabat Pergigian Daerah Tangkak	-	-	19	-	-	-
	Hospital Segamat	43	160	-	34	19	443
	Pejabat Kesihatan Daerah Segamat	7	89	-	36	20	201
Kluang	Pejabat Pergigian Daerah Segamat	4	-	36	-	-	-
	Hospital Enche Besar Hajjah Khalsom, Kluang	48	151	-	42	19	448
	Pejabat Kesihatan Daerah Kluang	4	69	-	29	20	213
Kota Tinggi	Pejabat Pergigian Daerah Kluang	4	-	48	-	-	-
	Hospital Kota Tinggi	1	32	-	22	10	154
	Pejabat Kesihatan Daerah Kota Tinggi	7	74	-	35	24	253
Kulai	Pejabat Pergigian Daerah Kota Tinggi	0	-	27	-	-	-
	Hospital Temenggong Seri Maharaja Tun Ibrahim, Kulai	1	32	-	20	8	173
	Pejabat Kesihatan Daerah Kulai	6	52	-	19	8	102
Mersing	Pejabat Pergigian Daerah Kulai	-	-	14	-	-	-
	Hospital Mersing	3	23	-	11	6	110
	Pejabat Kesihatan Daerah Mersing	3	31	-	16	10	95
	Pejabat Pergigian Daerah Mersing	-	-	14	-	-	-
Jumlah Total		795	2,444	455	1,049	452	8,120

Sumber: Jabatan Kesihatan Negeri Johor (JKNJ)
 Source: Johor State Health Department (JKNJ)

(Bersambung di muka sebelah/
 To be continued on the next page)



BILANGAN TENAGA KERJA HOSPITAL AWAM DAN PUSAT KESIHATAN DI NEGERI JOHOR
 NUMBER OF PUBLIC HOSPITAL AND HEALTH CENTER WORKERS IN THE STATE OF JOHOR

Senarai Hospital <i>List Of Hospital</i>	Senarai Hospital <i>List Of Hospital</i>	Pengisian <i>Filling</i>			Bilangan Ambulans <i>Number of Ambulance</i>
		Jenis Tenaga Manusia Kesihatan <i>Type Of Health Personnel</i>			
		Penolong Pegawai Perubatan <i>Assistant Medical Officer</i>	Pembantu Perawatan Kesihatan <i>Health Care Assistant</i>	Lain-lain Jawatan <i>Other Positions</i>	
Johor Bahru	Hospital Sultanah Aminah Johor Bahru	245	480	844	14
	Hospital Sultan Ismail, Johor Bahru	99	229	366	10
	Hospital Permai	146	320	281	4
	Hospital Pasir Gudang	138	0	73	0
	Pejabat Kesihatan Daerah Johor Bahru	159	127	633	17
	Pejabat Pergigian Daerah Johor Bahru	-	46	259	-
	Makmal Kesihatan Awam Johor Bahru	-	10	90	-
Pontian	Jabatan Kesihatan Negeri Johor	11	-	313	-
	Hospital Pontian	25	75	87	7
	Pejabat Kesihatan Daerah Pontian	43	33	175	7
Batu Pahat	Pejabat Pergigian Daerah Pontian	-	15	60	-
	Hospital Sultanah Nora Ismail, Batu Pahat	77	192	269	9
	Pejabat Kesihatan Daerah Batu Pahat	61	62	288	12
Muar	Pejabat Pergigian Daerah Batu Pahat	-	63	68	-
	Hospital Pakar Sultanah Fatimah, Muar	107	247	344	7
	Pejabat Kesihatan Daerah Muar	63	59	247	11
Tangkak	Pejabat Pergigian Daerah Muar	-	28	103	-
	Hospital Tangkak	22	48	68	3
	Pejabat Kesihatan Daerah Tangkak	48	21	95	5
Segamat	Pejabat Pergigian Daerah Tangkak	-	8	29	-
	Hospital Segamat	70	179	263	8
	Pejabat Kesihatan Daerah Segamat	50	55	190	13
Kluang	Pejabat Pergigian Daerah Segamat	-	19	77	-
	Hospital Enche Besar Hajjah Khalsom, Kluang	72	196	234	3
	Pejabat Kesihatan Daerah Kluang	69	39	176	8
Kota Tinggi	Pejabat Pergigian Daerah Kluang	-	30	102	-
	Hospital Kota Tinggi	28	76	105	4
	Pejabat Kesihatan Daerah Kota Tinggi	52	44	183	12
Kulai	Pejabat Pergigian Daerah Kota Tinggi	-	13	55	-
	Hospital Temenggong Seri Maharaja Tun Ibrahim, Kulai	29	64	97	5
	Pejabat Kesihatan Daerah Kulai	19	19	115	2
Mersing	Pejabat Pergigian Daerah Kulai	-	8	28	-
	Hospital Mersing	19	69	64	8
	Pejabat Kesihatan Daerah Mersing	28	19	106	4
	Pejabat Pergigian Daerah Mersing	-	10	30	-
	Jumlah Total	1,680	2,903	6,517	173

Sumber: Jabatan Kesihatan Negeri Johor (JKNJ)
 Source: Johor State Health Department (JKNJ)



BILANGAN PERSONEL PERUBATAN DI NEGERI JOHOR, 2024

THE NUMBER OF MEDICAL PERSONNEL IN JOHOR STATE, 2024

Penolong Pegawai Perubatan Assistant Medical Officer		2024	Nisbah Pesakit
Doktor Doctor	Kerajaan Government	2,931	1 : 1,428
	Swasta Private	-	-
Jumlah Total		-	-
Doktor Gigi Dentist	Kerajaan Government	781	1 : 5,360
	Swasta Private	684	1 : 6,120
Jumlah Total		1,465	1 : 2,857
Pegawai Farmasi Pharmacist	Kerajaan Government	1,101	1 : 3,801
	Swasta Private	618	1 : 6,772
Jumlah Total		1,719	1 : 2,435
Jururawat Nurse	Kerajaan Government	7,909	1 : 529//
	Swasta Private	-	-
Jumlah Total		-	-

Sumber: Jabatan Kesihatan Negeri Johor (JKNJ)
Source: Johor State Health Department (JKNJ)

BILANGAN TENAGA KERJA PUSAT KESIHATAN DI NEGERI JOHOR, 2020-2024

NUMBER OF HEALTH CENTER WORKFORCE IN JOHOR STATE, 2020-2024

Daerah District	2020	2021	2022	2023	2024
	Bilangan Number				
Doktor Doctor	2,371	2,376	2,552	3,173	2,931
Doktor Gigi Dentists	372	392	431	468	781
Pegawai Farmasi Pharmacists	859	888	925	952	1,101
Jururawat Nurses	8,978	9,042	9,053	6,798	7,909

Sumber : Jabatan Kesihatan Negeri Johor (JKNJ)
Source: Department of Health, Johor (JKNJ)

**BILANGAN TENAGA KERJA HOSPITAL AWAM DAN PUSAT KESIHATAN DI NEGERI JOHOR**

NUMBER OF PUBLIC HOSPITAL AND HEALTH CENTER WORKERS IN THE STATE OF JOHOR

Daerah District	Penyakit Berjangkit Infectious Diseases		Penyakit Tidak Berjangkit Non-communicable Disease Control (Diabetes Melitus, Hipertensi And Mental Unstability)	
	2023	2024	2023	2024
Johor Bahru	16,086	18,769	DM - 40 911 HTN - 35 008 M - 625	"DM - 44 736 HTN - 39 641 M - 744"
Batu Pahat	3,047	3,195	DM - 18 079 HTN - 29 883 M - 534	"DM - 17 810 HTN - 31 616 M - 532"
Muar	1,756	2,198	DM - 8 585 HTN - 9 264 M - 266	"DM - 8 825 HTN - 10 315 M - 332"
Kluang	2,719	2,288	DM - 12 114 HTN - 18 132 M - 177	"DM - 10 033 HTN - 19 409 M - 216"
Kota Tinggi	2,363	2,018	DM - 13 027 HTN - 12 531 M - 216	"DM - 13 390 HTN - 13 937 M - 196"
Segamat	1,641	1,547	DM - 9 503 HTN - 10 272 M - 279	"DM - 9 100 HTN - 11 490 M - 287"
Pontian	946	1,400	DM - 7 782 HTN - 14 293 M - 369	"DM - 8 347 HTN - 24 892 M - 196"
Mersing	361	412	DM - 3 679 HTN - 4 116 M - 126	"DM - 3 606 HTN - 4 206 M - 47"
Kulai	3,275	4,065	DM - 7 375 HTN - 7 988 M - 93	"DM - 8 315 HTN - 8 456 M - 139"
Tangkak	1,654	1,179	DM - 5 107 HTN - 6 875 M - 154	"DM - 5 414 HTN - 7 054 M - 167"
Jumlah Total	33,848	37,071	"DM - 126 162 HTN - 148 362 M - 2839"	"DM - 130 576 HTN - 171 016 M - 2 993"

Sumber: Jabatan Kesihatan Negeri Johor (JKNJ)
Source: Johor State Health Department (JKNJ)



PENYAKIT UTAMA PENDUDUK MENGIKUT DAERAH DI NEGERI JOHOR, 2020-2024
 MAJOR DISEASES OF THE POPULATION BY DISTRICT IN THE JOHOR STATE, 2020-2024

Daerah District	Penyakit HIV HIV					Malaria Malaria					Keracunan Makanan Food Poisoning				
	2020	2021	2022	2023	2024	2020	2021	2022	2023	2024	2020	2021	2022	2023	2024
Johor Bahru	132	91	137	139	289	4	0	6	26	8	264	240	523	396	542
Batu Pahat	26	23	21	19	23	0	0	1	3	3	106	7	67	118	818
Muar	4	5	12	9	17	0	0	0	-	3	48	0	55	72	410
Kluang	13	14	8	21	30	4	1	2	5	1	300	100	84	100	0
Kota Tinggi	8	6	9	15	22	8	3	19	3	1	254	67	91	264	151
Segamat	9	9	9	13	21	4	6	9	6	4	0	0	294	425	165
Pontian	6	7	5	3	16	0	1	1	1	0	17	0	0	-	150
Mersing	5	3	3	1	10	8	3	13	5	1	0	0	23	48	31
Kulai	15	6	13	13	23	1	1	1	6	13	103	86	9	83	10
Tangkak	5	1	2	3	11	0	0	0	1	0	25	0	230	94	5
Jumlah Total	223	165	219	236	462	29	15	52	56	34	1,117	500	1,376	1,600	2,282

Daerah District	Demam Campak Measles					Demam Denggi Dengue Fever					Penyakit Mulut, Tangan dan Kaki Mouth, Hand and Foot Disease					Coronavirus Covid-19	
	2020	2021	2022	2023	2024	2020	2021	2022	2023	2024	2020	2021	2022	2023	2024	2023	2024
Johor Bahru	4	0	3	15	53	9,412	2,022	3,108	8,046	9,839	237	5	3,384	4,517	4,524	2,947	3,514
Batu Pahat	6	1	0	3	3	276	47	59	306	394	91	7	970	1,290	467	1,308	1,487
Muar	9	0	3	6	14	174	11	80	191	326	27	12	361	765	238	713	1,190
Kluang	1	0	6	5	1	266	19	131	407	399	121	45	1,186	1,131	836	1,050	1,021
Kota Tinggi	6	1	1	6	6	220	75	71	271	293	32	11	780	1,261	880	543	665
Segamat	2	0	1	-	3	274	34	135	251	179	65	7	867	828	558	118	617
Pontian	2	4	3	3	6	142	29	102	109	154	40	9	632	405	457	425	617
Mersing	5	0	1	2	2	155	15	39	48	65	50	13	136	131	72	126	231
Kulai	0	0	2	3	12	573	49	442	1,011	1,446	41	17	322	983	708	1,176	1,853
Tangkak	1	0	0	1	4	130	50	57	154	95	84	8	951	907	460	494	604
Jumlah Total	36	6	20	44	104	11,622	2,351	4,224	10,794	13,190	788	134	9,589	12,218	9,200	8,900	11,799

Sumber: Jabatan Kesihatan Negeri Johor (JKNJ)
 Source: Johor State Health Department (JKNJ)



12

KESELAMATAN
SECURITY



STATISTIK LOKASI, BILANGAN ANGGOTA DAN KENDERAAN BOMBA DI NEGERI JOHOR, 2024
STATISTICS OF LOCATIONS, NUMBER OF PERSONNEL AND FIRE TRUCKS IN JOHOR STATE, 2024

Daerah District	Perpustakaan Desa Rural Library	Bil Pengunjung No. Of Visitors	Perpustakaan Masjid Mosque Library
Johor Bahru	Larkin	102	2
	Johor Jaya	48	2
	Pasir Gudang	50	2
	Skudai	49	2
	Tebrau	37	1
	Iskandar Puteri	49	1
	Kempas	35	1
Muar	Muar	61	2
	Pagoh	29	1
Batu Pahat	Batu Pahat	35	1
	Yong Peng	34	1
	Rengit	33	1
	Penggaram	59	2
	Ayer Hitam	32	1
Kluang	Kluang	56	2
	Renggam	28	1
Segamat	Segamat	28	1
	Bandar Baru Segamat	52	2
	Labis	33	1
Kota Tinggi	Kota Tinggi	35	1
	Bandar Penawar	41	2
	Punggai	24	1
	Sebana Cove	27	1
	Sungai Rengit	30	2
	Tenggara	25	1
Pontian	Pontian	31	1
	Pekan Nenas	28	1
	Pontian Baru	38	1
Mersing	Mersing	40	1
	Endau	27	1
Kulai	Kulai	29	1
	Bandar Baru Kulai	28	1
Tangkak	Tangkak	35	1
		37	1
Jumlah Total		1,325	44

Sumber :Jabatan Bomba Dan Penyelamat Malaysia Negeri Johor
Source: Johor State Malaysian Fire And Rescue Department



STATISTIK LOKASI, BILANGAN ANGGOTA DAN KENDERAAN BOMBA DI NEGERI JOHOR, 2024
 STATISTICS OF LOCATIONS, NUMBER OF PERSONNEL AND FIRE TRUCKS IN JOHOR STATE, 2024

Daerah District	2020		2021		2022		2023		2024	
	Panggilan Kebakaran Fire Breakouts	Taksiran Kerugian Loss Assessment (RM)	Panggilan Kebakaran Fire Breakouts	Taksiran Kerugian Loss Assessment (RM)	Panggilan Kebakaran Fire Breakouts	Taksiran Kerugian Loss Assessment (RM)	Panggilan Kebakaran Fire Breakouts	Taksiran Kerugian Loss Assessment (RM)	Panggilan Kebakaran Fire Breakouts	Taksiran Kerugian Loss Assessment (RM)
Johor Bahru	1,995	47,162,423	1,725	16,496,050	1,462	186,972,147	1,695	133,735,405	1,713	135,248,795.05
Muar	390	34,351,651	392	21,615,190	343	10,864,750	256	4,789,042	351	14,533,195.00
Batu Pahat	629	48,508,815	579	8,497,509	420	8,987,285	570	12,226,592	578	9,298,722.00
Kluang	347	11,311,621	305	3,715,745	284	6,705,357	252	7,579,667	275	5,308,035.00
Segamat	207	3,264,550	228	1,985,613	195	4,669,592	253	8,649,296	264	3,532,782.00
Kota Tinggi	430	3,683,210	459	9,030,776	336	227,831,124	424	331,551,151	486	7,692,028.00
Pontian	221	712,060	222	831,669	204	2,293,473	245	2,450,374	203	1,812,535.50
Mersing	160	683,420	179	1,025,220	105	3,989,370	133	1,494,900	169	1,515,990.00
Kulai	309	3,383,160	276	1,025,210	238	1,577,288	257	24,130,598	275	6,505,309.61
Tangkak	378	2,184,270	261	7,184,064	175	1,378,761	235	4,910,326	193	2,882,357.50
Jumlah Total	5,066	155,245,180	4,626	71,407,046	3,762	455,269,147	4,320	531,517,349	4,507	188,329,749.66

Sumber : Jabatan Bomba Dan Penyelamat Malaysia Negeri Johor
 Source : Johor State Malaysian Fire And Rescue Department

STATISTIK KES KEBAKARAN MENGIKUT DAERAH DI NEGERI, 2024
 STATISTIC OF FIRE CASES BY DISTRICT IN JOHOR STATE, 2024

Daerah District	Panggilan Kebakaran Fire Calls	Nilai Kerugian (RM Juta) Amount Lost (RM Million)	Kecederaan Injuries	Kematian Death
Johor Bahru	1,713	135,248,795.05	29	3
Muar	351	14,533,195.00	6	4
Batu Pahat	578	9,298,722.00	7	1
Kluang	275	5,308,035.00	0	2
Segamat	264	3,532,782.00	2	0
Kota Tinggi	486	7,692,028.00	8	1
Pontian	203	1,812,535.50	4	1
Mersing	169	1,515,990.00	3	0
Kulai	275	6,505,309.61	2	0
Tangkak	193	2,882,357.50	0	0
Jumlah Total	4,507	188,329,749.66	61	12

Sumber : Jabatan Bomba Dan Penyelamat Malaysia Negeri Johor
 Source : Johor State Malaysian Fire And Rescue Department

JOHOR STATE SOCIOECONOMIC DATA 2024



BILANGAN IBU PEJABAT POLIS DAERAH, BALAI POLIS & PONDOK POLIS MENGIKUT DAERAH DI NEGERI JOHOR, 2024

NUMBER OF DISTRICT POLICE HEADQUARTERS, POLICE STATIONS AND POLICE POST BY DISTRICT IN JOHOR STATE, 2024

Daerah District	Ibu Pejabat Negeri State Headquarters	Ibu Pejabat Polis Daerah District Police Headquarters	Balai Polis Police Stations	Pondok Polis Police Post
Johor Bahru	1	4	32	14
Batu Pahat	-	1	11	6
Kluang	-	1	8	1
Kulai	-	1	6	3
Muar	-	1	7	9
Pontian	-	1	6	2
Segamat	-	1	8	12
Kota Tinggi	-	1	13	7
Mersing	-	1	4	5
Tangkak	-	1	6	9
Jumlah Total	1	13	101	68

Sumber : Ibu Pejabat Polis Kontinjen Johor (IPK)
Source: Johor Police Contingent Headquarters (IPK)

BILANGAN TENAGA KERJA POLIS DI NEGERI JOHOR, 2024-2025

NUMBER OF POLICE PERSONNEL IN THE STATE OF JOHOR, 2024-2025

Daerah District	Pengisian Filling			
	Jenis Tenaga Manusia Types Of Manpower			
	Anggota Polis Policeman		Polis Bantuan Auxiliary Police	
	2024	2025	2024	2025
Johor Bahru	3,756	3,841	681	742
Muar	614	628	57	78
Batu Pahat	672	678	82	82
Kluang	565	565	163	166
Segamat	453	457	71	71
Kota Tinggi	595	603	454	458
Pontian	381	379	33	33
Mersing	311	315	46	46
Kulai	607	630	143	143
Tangkak	383	386	103	103
Jumlah Total	8,337	8,482	1,833	1,922

Sumber : Ibu Pejabat Polis Kontinjen Johor (IPK)
Source: Johor Police Contingent Headquarters (IPK)



STATISTIK KES JENAYAH KEKERASAN MENGIKUT KATEGORI DI NEGERI JOHOR, 2023 & 2024
 STATISTICS OF VIOLENT CRIME CASES BY CATEGORY IN JOHOR STATE, 2023 & 2024

Daerah District	2023	2024
Bunuh Murder	31	32
Rogol Rape	194	235
Cabul Kehormatan Molest	0	0
Samun Berkawan Serta Senjata Api Robbery with Accomplices and Firearms	0	0
Samun Berkawan Tanpa Senjata Api Robbery with Accomplices Without Firearms	393	268
Samun Bersenjata Api With Firearms Robbery	0	0
Samun Tanpa Senjata Api Robbery Without Firearms	243	176
Pemerasan Extortion	0	0
Ugutan Jenayah Criminal Threat	0	0
Merusuh Riot	0	0
Mencedera Causing Injuries	366	456
Jumlah Total	1,227	1,167

Sumber : Ibu Pejabat Polis Kontinjen Johor (IPK)
 Source: Johor Police Contingent Headquarters (IPK)

STATISTIK KES JENAYAH HARTA BENDA MENGIKUT KATEGORI DI NEGERI JOHOR, 2023 & 2024
 STATISTIC OF PROPERTY CRIMINAL CASES BY CATEGORY IN JOHOR STATE, 2023 & 2024

Jenayah Harta Benda Property Criminal Cases	2023	2024
Pecah Rumah Burglary	994	695
Ragut Snatch	0	0
Curi Van, Lori, Jentera Berat Vans, Lorries, Heavy Machines Theft	69	108
Curi Motokar Motorcar Theft	414	526
Curi Motosikal Motorcycles Theft	1,290	1,380
Lain-lain Others	1,336	1,484
Jumlah Total	4103	4193

Sumber : Ibu Pejabat Polis Kontinjen Johor (IPK)
 Source: Johor Police Contingent Headquarters (IPK)



JENIS KENDERAAN TERLIBAT DALAM KEMALANGAN JALAN RAYA DI NEGERI JOHOR, 2023 & 2024

TYPE OF VEHICLES INVOLVED ROAD ACCIDENTS IN JOHOR STATE, 2023 & 2024

Jenayah Harta Benda <i>Property Criminal Cases</i>	2023	2024
Motosikal <i>Motorcycle</i>	8,617	9,892
Motokar <i>Motocar</i>	61,934	67,118
Van <i>Vans</i>	1,462	1,643
MPV <i>MPV</i>	4,167	4,611
Bas <i>Bus</i>	688	753
Lori <i>Lorry</i>	3,965	4,513
Treler <i>Truck</i>	22	63
Pacuan 4 Roda (4x4) <i>4 Wheel Drive</i>	5,632	7,092
Teksi <i>Taxi</i>	112	100
Basikal <i>Bicycle</i>	36	51
Lain-Lain <i>Others</i>	968	1,651
Jumlah <i>Total</i>	87603	97487

Sumber : Ibu Pejabat Polis Kontinjen Johor (IPK)
Source: Johor Police Contingent Headquarters (IPK)



KES KEMALANGAN JALAN RAYA MENGIKUT DAERAH DI NEGERI JOHOR, 2023 & 2024
ROAD ACCIDENT CASES BY DISTRICT IN JOHOR STATE, 2023 & 2024

Daerah District	Kategori Category	Jumlah Kes Total Cases		Daerah District	Kategori Category	Jumlah Kes Total Cases	
		2023	2024			2023	2024
Johor Bahru	Kecederaan Injury	529	583	Pontian	Kecederaan Injury	190	113
	Kematian Death	372	379		Kematian Death	56	43
	Jumlah Total	901	962		Jumlah Total	246	156
Batu Pahat	Kecederaan Injury	310	477	Segamat	Kecederaan Injury	82	96
	Kematian Death	138	151		Kematian Death	58	51
	Jumlah Total	448	628		Jumlah Total	140	147
Kluang	Kecederaan Injury	740	635	Kota Tinggi	Kecederaan Injury	196	148
	Kematian Death	96	94		Kematian Death	85	78
	Jumlah Total	836	729		Jumlah Total	281	226
Kulai	Kecederaan Injury	135	123	Mersing	Kecederaan Injury	121	77
	Kematian Death	94	91		Kematian Death	37	28
	Jumlah Total	229	214		Jumlah Total	158	105
Muar	Kecederaan Injury	338	53	Tangkak	Kecederaan Injury	74	53
	Kematian Death	73	49		Kematian Death	66	49
	Jumlah Total	411	102		Jumlah Total	140	102
Jumlah Keseluruhan Total						3,790	3,371

Sumber : Ibu Pejabat Polis Kontinjen Johor (IPK)
Source: Johor Police Contingent Headquarters (IPK)



STATISTIK LOKASI, BILANGAN ANGGOTA DAN KENDERAAN APM DI NEGERI JOHOR, 2024-2025

STATISTICS OF LOCATIONS, NUMBER OF PERSONNEL AND TRUCKS MCDF IN JOHOR STATE, 2024-2025

Daerah District	Jenayah Harta Benda Property Criminal Cases	2024					Bil. Kenderaan No. Of Trucks (Administration)
		Bil. Anggota Tetap No. Of Personnel	Bil. Anggota Sukarela No. of Volunteer Members	Bil. Ambulans No. Of Trucks (Ambulance)	Bil. Lori No. Of Trucks (Lorry)	Bil. Kenderaan pacuan 4 roda No. Of Trucks (4 wheels)	
Johor Bahru	Angkatan Pertahanan Awam Negeri Johor Angkatan Pertahanan Awam Daerah Johor Bahru	33	123	4	2	2	7
Muar	Angkatan Pertahanan Awam Daerah Muar	11	130	1	1	2	2
Batu Pahat	Angkatan Pertahanan Awam Daerah Batu Pahat	3	172	1	1	1	1
Kluang	Angkatan Pertahanan Awam Daerah Kluang	3	112	2	1	1	0
Segamat	Angkatan Pertahanan Awam Daerah Segamat	2	101	2	1	1	1
Kota Tinggi	Angkatan Pertahanan Awam Daerah Kota Tinggi	2	90	1	2	2	0
Pontian	Angkatan Pertahanan Awam Daerah Pontian	3	90	2	1	1	0
Mersing	Angkatan Pertahanan Awam Daerah Mersing	3	90	2	1	1	0
Kulai	Angkatan Pertahanan Awam Daerah Kulai	2	48	1	1	1	0
Tangkak	Angkatan Pertahanan Awam Daerah Tangkak	4	90	1	2	1	1
Jumlah Total		66	1,046	17	13	13	12

Sumber : Angkatan Pertahanan Awam Malaysia (APM)

Source : Malaysian Civil Defence Force (MCDF)



2025					
Bil. Anggota Tetap No. Of Personnel	Bil. Anggota Sukarela No. of Volunteer Members	Bil. Ambulans No. Of Trucks (Ambulance)	Bil. Lori No. Of Trucks (Lorry)	Bil. Kenderaan pacuan 4 roda No. Of Trucks (4 wheels)	Bil. Kenderaan No. Of Trucks (Administration)
37	123	4	2	2	7
11	130	1	1	2	2
4	172	1	1	2	1
2	112	2	1	1	0
2	101	2	1	1	1
3	90	1	2	2	1
4	90	3	1	1	0
3	90	3	1	1	0
2	48	1	1	1	0
4	90	1	2	1	1
72	1,046	19	13	14	13

Sumber : Angkatan Pertahanan Awam Malaysia (APM)
Source: Malaysian Civil Defence Force (MCDf)



MAKLUMAT ORANG KENA PENGAWASAN (OKP) AADK NEGERI JOHOR, 2024
INFORMATION ON PEOPLE UNDER SUPERVISION IN THE STATE OF JOHOR, 2024

Bil.	Negeri State	Nama Pejabat Office Name	Bilangan Klien Number of Client
1	Johor	Agensi Antidadah Kebangsaan Negeri Johor	7,061

MAKLUMAT PUSAT PEMULIHAN PERSENDIRIAN (PPP) DI NEGERI JOHOR, 2024
INFORMATION ON PRIVATE REHABILITATION CENTERS (PPP) IN THE STATE OF JOHOR, 2024

Bil.	Negeri State	Nama Pejabat Office Name	Bilangan Klien Number of Client
1	Kota Tinggi	PUSPEN Kota Tinggi	250
2	Tangkak	PUSPEN Muar	250
3	Johor Bahru	PUSPEN Tampoi	Projek Meroboh dan Bina Semula

MAKLUMAT PUSAT PEMULIHAN PERSENDIRIAN (PPP) DI NEGERI JOHOR, 2024
INFORMATION ON PRIVATE REHABILITATION CENTERS (PPP) IN THE STATE OF JOHOR, 2024

Bil.	Negeri State	Nama PPDP PPDP Name	Bilangan Klien Number of Client
1	Johor Bahru	Calvary Care Centre 2	23
2	Muar	Perhubungan Pengasih Negeri Johor	17
3	Muar	Pusat Rawatan Pakar Dr Mahmud	2
4	Tangkak	The Exit Centre	47
5	Kota Tinggi	House Of Hope	2
6	Segamat	Calvary Sharon Home (Women)	4
7	Segamat	Calvary Care Centre 1	9
8	Segamat	Exodus Home	12

Sumber : Agensi Antidadah Kebangsaan Malaysia (AADK)
Source: National Anti-Drug Agency of Malaysia (AADK)



13

PENGANGKUTAN
TRANSPORTATION



KEMASUKAN WARGA ASING KE MALAYSIA MELALUI NEGERI JOHOR MENGIKUT NEGARA ASAL, 2020-2024

ENTRY OF FOREIGNERS INTO MALAYSIA THROUGH THE JOHOR STATE BY COUNTRY OF ORIGIN, 2020-2024

Warganegara Nationality	2020	2021	2022	2023	2024
Singapura	2,570,627	3,317	6,920,179	13,496,949	17,559,492
Indonesia	354,688	72,351	1,167,227	1,953,982	1,363,940
Jepun	19,507	186	32,753	73,372	100,416
China	97,974	23,396	168,707	318,153	1,005,633
Thailand	17,397	3,660	34,979	77,945	100,980
United Kingdom	12,861	392	28,770	56,775	67,929
Australia	13,756	89	30,297	63,891	70,595
Hong Kong	247	2	112	264	200
Taiwan	18,088	4,548	30,092	99,481	362,863
Brunei	729	1	2,646	6,940	6,409
Lain-lain	267,272	204,249	805,105	1,410,783	1,832,904
Jumlah Total	3,373,146	312,191	9,220,867	17,558,535	22,471,361

Sumber : Jabatan Imigresen Negeri Johor (JIM)
Source : Johor State Immigration Department (JIM)

KEMASUKAN WARGA ASING MENGIKUT PINTU-PINTU MASUK UTAMA DI NEGERI JOHOR, 2024

ENTRY OF FOREIGNERS ACCORDING TO THE MAIN ENTRANCES IN JOHOR STATE, 2024

Pintu Masuk Entry Points	2024
Bangunan Sultan Iskandar	14,479,066
Kompleks Sultan Abu Bakar	6,165,648
Woodland Train Check Point	664,412
Tanjung Belungkor	1,083
Tanjung Pengelih	9,277
Stulang Laut	309,685
Pasir Gudang	119,219
Pelabuhan Tanjung Pelepas	226,670
Kukup	92,097
Muar	85,448
Sebana Cove	0
Minyak Beku	21,782
Lapangan Terbang Senai	160,783
Puteri Harbour	123,559
Desaru Coast Ferry Terminal (DCFT)	12,632
Jumlah Total	22,471,361

Sumber : Jabatan Imigresen Negeri Johor (JIM)
Source : Johor State Immigration Department (JIM)



BILANGAN PENERBANGAN DOMESTIK DAN ANTARABANGSA DI LAPANGAN TERBANG ANTARABANGSA SULTAN ISMAIL, SENAI, JOHOR, 2020-2024
 NUMBER OF DOMESTIC AND INTERNATIONAL FLIGHTS AT SULTAN ISMAIL INTERNATIONAL AIRPORT, SENAI, JOHOR, 2020-2024

Kategori Categories	2020	2021	2022	2023	2024
Domestik Domestic					
Berjadual Scheduled	12,288	4,761	18,356	19,612	20,365
Tidak berjadual Non-Scheduled	6,776	3,801	12,474	14,229	13,187
Antarabangsa International					
Berjadual Scheduled	838	0	1,240	3,638	4,602
Tidak berjadual Non-Scheduled	1,580	426	873	3,276	6,322
Jumlah Total	21,481	8,988	32,943	40,755	44,476

Sumber : Senai Airport Terminal Servies Sdn. Bhd. (SATS)
 Source : Senai Airport Terminal Servies Sdn. Bhd. (SATS)

PERGERAKAN PENUMPANG DI LAPANGAN TERBANG ANTARABANGSA SULTAN ISMAIL SENAI, JOHOR, 2020-2024
 PASSENGER MOVEMENT AT SULTAN ISMAIL SENAI INTERNATIONAL AIRPORT, JOHOR, 2020-2024

Kategori Categories	2020	2021	2022	2023	2024
Domestik Domestic					
Ketibaan Arrival	406,387	181,126	1,016,982	1,241,229	1,331,479
Pelepasan Departure	493,825	189,573	1,026,844	1,285,633	1,365,825
Singgah Drop in	10,315	302	9,055	14,785	28,094
Antarabangsa International					
Ketibaan Arrival	47,601	68	86,091	233,749	307,045
Pelepasan Departure	46,389	85	86,219	234,622	328,463
Jumlah Total	1,004,517	371,154	2,225,191	3,010,018	3,360,906

Sumber : Senai Airport Terminal Servies Sdn. Bhd. (SATS)
 Source : Senai Airport Terminal Servies Sdn. Bhd. (SATS)



BILANGAN PERGERAKAN KARGO (KILOGRAM) DI LAPANGAN TERBANG ANTARABANGSA SULTAN ISMAIL, SENAI, JOHOR, 2020-2024
 NUMBER OF CARGO MOVEMENTS (KILOGRAMS) AT SULTAN ISMAIL INTERNATIONAL AIRPORT, SENAI, JOHOR, 2020-2024

Kategori Categories	2020	2021	2022	2023	2024
Domestik Domestic					
Ketibaan Arrival	2,015,770	1,789,912	2,294,417	2,798,337	2,432,905
Pelepasan Departure	3,058,862	1,773,805	2,735,672	2,923,958	3,070,773
Antarabangsa International					
Ketibaan Arrival	2,465,099	2,458,505	1,671,024	1,010,425	1,904,518
Pelepasan Departure	2,580,186	2,223,836	791,890	754,603	833,848
Jumlah Total	10,119,917	8,246,058	7,493,003	7,487,323	8,242,044

Sumber : Senai Airport Terminal Servies Sdn. Bhd. (SATS)
 Source : Senai Airport Terminal Servies Sdn. Bhd. (SATS)

KARGO-KARGO YANG DIKENDALIKAN OLEH PELABUHAN TANJUNG PELEPAS DI NEGERI JOHOR, 2020-2024
 CARGOES HANDLED BY THE PORT OF TANJUNG PELEPAS IN JOHOR STATE, 2020-2024

Kategori Categories	2020	2021	2022	2023	2024
Kontena Container					
FWT	144,624,929	168,059,151	151,576,767	148,261,086	135,372,340
TEU's	9,846,107	11,200,245	10,512,806	10,480,537	12,253,309

Sumber : Pelabuhan Tanjung Pelepas (PTP) Sdn. Bhd.
 Nota : (1) FWT bermaksud Berat Kargo dalam Ton
 (2) TEUs bermaksud Dua Puluh Kaki Unit Setara

Source : Tanjung Pelepas Port (PTP) Sdn. Bhd.
 Note : (1) FWT mean Freight Weight Tonnes
 (2) TEUs mean Twenty-foot Equivalent Units



PENGENDALIAN KARGO DI PELABUHAN PASIR GUDANG DI NEGERI JOHOR (TAN METRIK), 2020-2024
CARGO HANDLING AT PASIR GUDANG PORT IN JOHOR STATE (METRIC TONS), 2020-2024

Kategori Categories	2020	2021	2022	2023	2024
Kargo Am General Cargo	555,492	698,878	610,666	481,185	617,991
Pukul Kering Dry Bulk	3,743,256	3,614,750	3,974,417	4,248,018	4,530,076
Pukul Cecair Liquid Bulk	12,996,857	14,066,621	14,476,221	12,019,902	11,859,165
Kontena Container					
FWT	12,740,002	11,951,082	11,708,016	12,300,005	13,037,635
TEUs	1,005,123	937,205	918,598	941,086	1,059,116

Sumber : Lembaga Pelabuhan Johor (LPJ)

Nota : (1) FWT bermaksud Berat Kargo dalam Tan
 (2) TEUs bermaksud Dua Puluh Kaki Unit Setara

Source : Johor Port Authority (LPJ)

Note : (1) FWT mean Freight Weight Tonnes
 (2) TEUs mean Twenty-foot Equivalent Units

PERGERAKAN PENUMPANG DAN PENGENDALIAN BARANGAN MELALUI KTMB DI NEGERI JOHOR, 2020-2024
PASSENGER MOVEMENT AND GOODS HANDLING THROUGH KTMB IN JOHOR STATE, 2020-2024

Kategori Categories	2020	2021	2022	2023	2024
Penumpang Passengers					
a) Jumlah Penumpang Berdasarkan Kepada Bilangan Perkhidmatan Tren Antarabandar Yang Melalui Negeri Johor (Inter City) Number Of Passengers Based On The Number Of Intercity Train Services Passing Through The State Of Johor	860,203	97,720	2,024,620	3,966,675	3,905,207
b) Jumlah Penumpang Berdasarkan Kepada Bilangan Individu Yang Menaiki Tren Di Stesen-Stesen Di Negeri Johor Number Of Passengers Based On The Number Of Individuals Boarding Trains At Stations Within The State Of Johor	523,654	53,710	1,196,339	2,418,526	2,488,365
Kargo (Tan metrik) Cargo (Metric Tonne)	290,442	241,153	298,945	46,664	6,393,572

Sumber : Keretapi Tanah Melayu Berhad (KTMB)

Source : Malaya Railway Berhad (KTMB)



JENIS KENDERAAN BERMOTOR YANG BERDAFTAR DI NEGERI JOHOR, 2020-2024

TYPES OF MOTOR VEHICLES REGISTERED IN JOHOR STATE, 2020-2024

Jenis Kenderaan Type Of Vehicles	2020	2021	2022	2023	2024
Motorsikal Motorcycles	20,926	13,042	17,746	18,931	20,356
Kenderaan Persendirian Personal Vehicles	9,033	9,144	12,281	13,796	14,052
Kereta Sewa Car Rental	1	1	5	31	15
Bas Buses	64	21	32	108	291
Teksi Taxi	27	4	5	15	8
Kenderaan Barang Goods Vehicles	4,143	4,089	4,568	4,688	4,671
Kenderaan lain Other Vehicles	1,200	1,461	1,678	1,742	1,930
Jumlah Total	35,394	27,762	36,315	39,311	41,323

Sumber : Jabatan Pengangkutan Jalan Malaysia (JPJ)
Source : Malaysian Road Transport Department (JPJ)

BILANGAN PERTUBUHAN PERNIAGAAN KENDERAAN BERMOTOR MENGIKUT DAERAH DI NEGERI JOHOR , 2020-2024

NUMBER OF MOTOR VEHICLE BUSINESS ORGANIZATIONS BY DISTRICT IN JOHOR STATE, 2020-2024

Daerah District	Bilangan Pertubuhan Perniagaan Kenderaan Bermotor Number Of Motor Vehicle Business Organizations				
	2020	2021	2022	2023	2024
Johor Bahru	2	2	2	2	2
Muar	1	1	1	1	1
Batu Pahat	2	2	2	2	2
Kluang	1	1	1	1	1
Segamat	1	1	1	1	1
Kota Tinggi	-	-	-	-	-
Pontian	-	-	-	-	-
Mersing	-	-	-	-	-
Tangkak	-	-	-	-	-
Kulai	-	-	-	-	-

Sumber : Jabatan Pendaftaran Pertubuhan Malaysia Negeri Johor (JPPM)
Source : Johor State Malaysian Organizations Registration Department (JPPM)



BILANGAN PENGGUNA PENGANGKUTAN AWAM MENGIKUT DAERAH DI NEGERI JOHOR , 2022-2024
NUMBER OF PUBLIC TRANSPORT PASSENGER BY DISTRICT IN JOHOR STATE, 2022-2024

Daerah District	Bilangan Pengguna Bas Muafakat Johor Number Of Passengers Muafakat Johor Bus		
	2022	2023	2024
Johor Bahru	883,140	1,046,832	1,276,043
Muar	44,695	76,030	72,913
Batu Pahat	26,807	28,599	32,507
Kluang	86,043	136,133	184,642
Segamat	35,400	53,716	70,628
Kota Tinggi	58,466	91,231	116,976
Pontian	36,814	38,920	42,680
Mersing	27,714	54,023	73,466
Tangkak	18,420	22,204	21,015
Kulai	68,953	72,504	67,053

Sumber : Perbadanan Pengangkutan Awam Johor (PAJ)
Source : Johor Public Transport Corporation (PAJ)





14

PELANCONGAN
TOURISM



JUMLAH KEMASUKAN PELAWAT ASING DI NEGERI JOHOR BAGI SEPANJANG TAHUN 2023

TOTAL INFLOW OF FOREIGN VISITORS IN THE STATE OF JOHOR FOR THE YEAR 2023

Warganegara Citizens	Suku Tahun Pertama First Quarter			Suku Tahun Kedua Second Quarter			Suku Tahun Ketiga Third Quarter			Suku Tahun Keempat Fourth Quarter			Jumlah Total
	Jan	Feb	Mac	April	Mei	Jun	Julai	Ogos	Sept	Okt	Nov	Dis	
Singapura	946,932	761,090	1,022,167	952,203	999,624	1,190,080	1,193,447	1,182,490	1,285,741	1,274,347	1,273,998	1,397,920	13,480,039
Indonesia	110,503	99,263	105,448	94,918	96,067	109,304	107,474	95,902	91,136	102,688	97,415	125,039	1,235,157
China	21,814	18,700	23,643	27,048	21,645	25,151	30,536	34,095	29,851	29,643	15,612	41,768	319,506
Filipina	16,432	19,418	22,380	23,918	22,341	28,667	32,238	29,535	27,844	26,460	28,937	31,261	309,431
India	14,439	13,031	17,162	19,358	17,703	21,508	18,437	20,176	20,538	20,809	11,338	29,070	223,569
Jepun	4,652	4,776	5,479	5,375	5,129	5,166	6,357	7,381	6,531	7,834	7,526	6,300	72,506
Korea Selatan	16,849	6,445	4,166	4,161	3,608	3,609	6,504	6,711	4,770	4,758	4,553	5,782	71,916
Vietnam	8,850	12,674	11,677	11,204	12,468	12,304	18,074	16,602	13,004	13,183	12,049	13,143	155,232
Thailand	6,694	5,263	7,269	6,882	7,040	5,231	6,761	6,355	6,793	12,972	6,267	8,780	86,307
Negara Eropah	15,026	14,644	15,461	15,937	13,637	14,297	18,615	21,778	15,685	17,018	16,170	14,528	192,796
Australia	6,288	4,072	4,432	5,928	4,377	4,608	5,783	4,613	5,922	5,704	5,078	7,010	63,815
Brunei	334	464	354	543	311	367	433	773	410	358	488	1,898	6,733
Lain-Lain Negara	47,340	25,365	31,010	34,754	45,015	41,585	51,138	48,069	38,269	39,925	32,632	35,618	470,720
Jumlah Total	1,216,153	985,205	1,270,648	1,202,229	1,248,965	1,461,877	1,495,797	1,474,480	1,546,494	1,555,699	1,512,063	1,718,117	16,687,727

Sumber : Jabatan Imigresen Negeri Johor (JIM)
Source: Johor State Immigration Department (JIM)

Dikemaskini oleh : Unit Korporat & PR, Tourism Johor
Updated by : Corporate & PR Unit, Tourism Johor



JUMLAH KEMASUKAN PELAWAT ASING DI NEGERI JOHOR BAGI SEPANJANG TAHUN 2024
TOTAL INFLOW OF FOREIGN VISITORS IN THE STATE OF JOHOR FOR THE YEAR 2024

Warganegara Citizens	Suku Tahun Pertama First Quarter			Suku Tahun Kedua Second Quarter			Suku Tahun Ketiga Third Quarter			Suku Tahun Keempat Fourth Quarter			Jumlah Total
	Jan	Feb	Mac	April	Mei	Jun	Julai	Ogos	Sept	Okt	Nov	Dis	
Singapura	856,125	1,061,285	1,512,611	1,297,742	1,425,513	1,679,142	1,531,140	1,658,325	1,579,427	1,475,478	1,607,441	1,872,129	17,556,358
Indonesia	103,537	96,121	99,751	119,431	113,435	142,708	110,809	108,282	109,105	106,587	108,362	143,590	1,361,718
China	48,239	66,268	77,391	67,381	72,737	99,058	102,373	115,046	71,874	81,764	97,812	105,690	1,005,633
Filipina	17,149	23,608	37,223	27,837	29,509	56,901	34,006	33,259	29,983	29,779	33,162	39,943	392,359
India	17,361	27,960	32,526	30,412	47,845	68,000	29,421	34,827	32,843	35,114	47,957	60,433	464,699
Jepun	14,060	5,850	8,273	5,670	6,435	9,108	6,504	9,027	7,911	10,414	9,174	7,990	100,416
Korea Selatan	10,359	7,531	5,327	5,216	4,741	8,323	7,891	1,109	5,522	5,730	5,361	6,600	73,710
Vietnam	14,988	13,866	13,729	12,447	12,668	18,305	16,424	17,080	12,470	12,355	13,670	14,872	172,874
Thailand	6,608	6,340	7,756	9,337	8,521	10,579	7,895	7,660	6,758	12,423	6,949	9,739	100,565
Negara Eropah	13,936	19,296	20,364	16,757	17,259	20,837	22,545	24,582	17,014	18,909	18,820	17,408	227,727
Australia	5,754	4,728	5,540	6,303	4,645	7,174	5,859	5,190	6,026	6,036	5,246	8,094	70,595
Brunel	378	387	430	381	355	528	422	783	319	326	496	1,602	6407
Lain-Lain Negara	32,418	46,561	40,271	37,917	40,128	63,943	53,899	48,732	37,656	39,050	1,954,450	54,948	2,449,973
Jumlah Total	1,140,912	1,379,801	1,861,192	1,636,831	1,783,791	2,184,606	1,929,188	2,063,902	1,916,908	1,833,965	2,002,103	2,343,038	22,076,237

Sumber : Jabatan Imigresen Negeri Johor (JIM)
Source: Johor State Immigration Department (JIM)

Dikemaskini oleh : Unit Korporat & PR, Tourism Johor
Updated by : Corporate & PR Unit, Tourism Johor



JUMLAH PENGUNJUNG KE MUZIUM DI NEGERI JOHOR, 2023-2024

NUMBER OF VISITORS TO MUSEUMS IN JOHOR STATE, 2023-2024

Muzium Museum	2023			2024			
	Domestik Domestic	Antarabangsa International	Jumlah Total	Domestik Domestic	Antarabangsa International	Jumlah Total	
Muzium Kota Tinggi <i>Kota Tinggi Museum</i>	11,286	671	11,957	12,537	429	12,966	
Muzium Kota Johor Lama <i>Kota Johor Lama Museum</i>	13,806	132	13,938	11,976	121	12,097	
Muzium Mersing <i>Mersing Museum</i>	18,621	1994	20,615	23,563	2445	26,008	
Muzium Bugis <i>Bugis Museum</i>	-	-	14,338	-	-	12,014	
Muzium Nelayan Tanjung Balau <i>Tanjung Balau Fishermen Museum</i>	5,874	383	6,257	2,540	135	2,675	
Muzium Warisan Cina Johor Bahru <i>Johor Bahru Chinese Heritage Museum</i>	8,483	6977	15,460	11,954	9,989	21,943	
Muzium Tokoh Johor <i>Johor Figures Museum</i>	509	10	519	100	0	0	
Galeri Dato' Onn <i>Dato' Onn Gallery</i>	2,429	49	2,478	2,781	89	2,870	
Jumlah Total	61,008	10,216	85,562	65,451	13,208	90,573	

Sumber : Tourism Johor

Source : Tourism Johor



Yuran Kemasukkan (RM)				
Warganegara				Bukan Warganegara
Dewasa	Kanak- Kanak	Warga Emas		
-	-	-	-	-
Percuma	Percuma	Percuma	Percuma	Percuma
Percuma	Percuma	Percuma	Percuma	Percuma
Percuma	Percuma	Percuma	Percuma	Percuma
5	2	Percuma	"10 (Dewasa) 5 (Kanak-kanak)"	
6	3 (Nota : 4 tahun ke bawah percuma)	3	Sama dengan warganegara	
Percuma	Percuma	Percuma	Percuma	Percuma
Percuma	Percuma	Percuma	Percuma	Percuma



PENGUNJUNGAN TAMAN EKO RIMBA DI NEGERI JOHOR, 2023-2024

VISIT TO THE RIMBA ECO PARK IN JOHOR STATE, 2023-2024

Taman Eko Rimba <i>Rimba Eco Park</i>	Daerah <i>District</i>	2023	2024
Taman Eko Rimba Gunung Arong <i>Gunung Arong Eco Forest Park</i>	Mersing	1,352	356
Taman Eko Rimba Gunung Belumut <i>Gunung Belumut Eco Forest Park</i>	Kluang	112,048	213,085
Taman Eko Rimba Gunung Pulai <i>Gunung Pulai Eco Forest Park</i>	Kulai	127,345	144,243
Taman Eko Rimba Gunung Pulai 2 <i>Gunung Pulai 2 Eco Forest Park</i>	Kulai	10,151	4,152
Taman Eko Rimba Pantii <i>Rimba Pantii Eco Forest Park</i>	Kota Tinggi	1,462	548
Taman Eko Rimba Sungai Bantang <i>Sungai Bantang Eco Forest Park</i>	Segamat	14,826	90,051
Taman Eko Rimba Soga Perdana <i>Soga Perdana Eco Park</i>	Batu Pahat	24,691	23,732
Taman Eko Rimba Taka Melor <i>Taka Melor Jungle Eco Park</i>	Segamat	6,350	15,893
Hutan Taman Negeri Gunung Arong <i>Gunung Arong State Park Forest</i>	Mersing	3,482	3,982
Hutan Taman Negeri Ayer Hitam Utara <i>North Ayer Hitam State Park Forest</i>	Muar	40	4,620
Jumlah <i>Total</i>		301,747	500,662

Sumber : Tourism Johor / Jabatan Perhutanan Negeri Johor
Source : Tourism Johor / Johor State Forestry Department



KEDATANGAN PELANCONG KE INAP DESA MENGIKUT DAERAH DI NEGERI JOHOR, 2023-2024
TOURIST ARRIVALS TO COUNTRYSIDE HOMESTAYS BY DISTRICT IN JOHOR STATE, 2023-2024

Inap Desa Homestay	Tahun Year							
	2023				2024			
	Domestik Domestic	Antarabangsa International	Jumlah Total	Hasil Pendapatan Income	Domestik Domestic	Antarabangsa International	Jumlah Total	Hasil Pendapatan Income
Johor Bahru	895	19	914	46,040.00	2,113	263	2,376	129,240.00
Muar	3,187	118	3,305	79,758.00	2,151	26	2,177	143,610.00
Batu Pahat	554	0	554	15,100.00	370	4	374	12,900.00
Mersing	0	0	0	0.00	469	0	469	52,140.00
Segamat	1,622	2	1,624	84,470.00	1,205	0	1,205	63,503.00
Pontian	218,712	233	218,945	109,520.00	228,950	18,194	247,144	352,366.00
Kota Tinggi	2418	56	2474	121,381.00	4,509	54	4,563	252,265.00
Kulai	3,388	451	3,839	164,060.00	2,278	2,654	4,932	348,982.00
Tangkak	526	0	526	0.00	598	0	598	29,940.00
Kluang	531	205	736	34,738.00	1,476	761	2,237	78,157.00
Jumlah Total	231,833	1,084	232,917	655,067.00	244,119	21,956	266,075	1,463,103.00

Sumber : Tourism Johor
Source : Tourism Johor



SENARAI HOTEL DI NEGERI JOHOR

LIST OF HOTELS IN JOHOR STATE

Lokasi Location	Hotel Name	Bilik Room
5-Bintang 5-Star	9	2,506
4-Bintang 4-Star	23	7,607
3-Bintang 3-Star	47	7,007
2-Bintang 2-Star	35	2,543
1-Bintang 1-Star	22	1,362
3 Orkid 3 Orchid	25	1,017
2 Orkid 2 Orchid	15	432
1 Orkid 1 Orchid	9	260
Unrated	303	9,237
Jumlah Total	488	31,971

Sumber: Pusat Maklumat Harta Tanah Negara (NAPIC)
Source: National Property Information Centre (NAPIC)

BILANGAN HOTEL DAN BILIK DI JOHOR MENGIKUT LOKASI, 2024

NUMBER OF HOTEL AND ROOM IN JOHOR BY LOCATION, 2024

Lokasi Location	Hotel Name	Bilik Room
Bandar/ Pekan/ City/ Town	394	25,700
Pantai Beach	67	4,452
Gunung Hill	3	179
Lain-lain Others	24	1,640
Jumlah Total	488	31,971

Sumber: Pusat Maklumat Harta Tanah Negara (NAPIC)
Source: National Property Information Centre (NAPIC)



LIMA NEGERI ASAL PELANCONGAN TERTINGGI YANG BERKUNJUNG KE NEGERI JOHOR, 2024

THE TOP FIVE STATES OF ORIGIN FOR TOURISM VISITING THE STATE OF JOHOR, 2024



Sumber : Jabatan Perangkaan Malaysia
Source : Department Of Statistics Malaysia

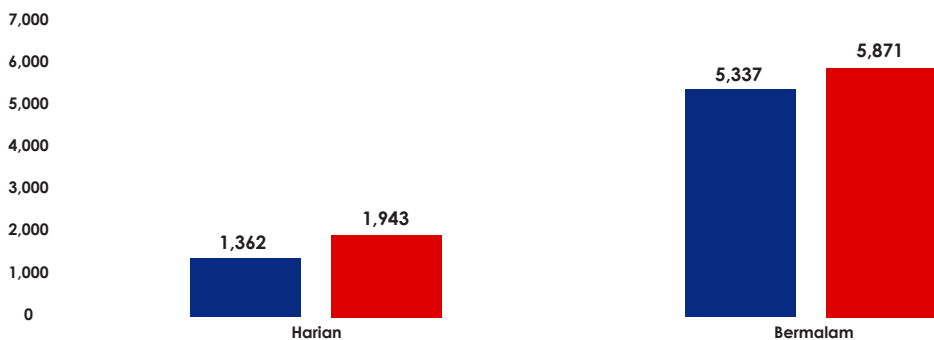
LIMA DESTINASI TUMPUAN UTAMA PELAWAT DOMESTIK DAN PELANCONG KE JOHOR, 2023 DAN 2024

TOP FIVE DESTINATIONS MOST VISITED BY DOMESTIC VISITORS AND TOURISTS TO JOHOR, 2023 AND 2024

Pelawat Domestik Domestic Visitors		Pelancong Tourists	
2023	2024	2023	2024
Paradigm Mall Johor Bahru	Paradigm Mall Johor Bahru	Legoland Malaysia	Johor Premium Outlet
Pantai Desaru	Toppen Shopping Centre	Johor Premium Outlet	Adventure Waterpark Desaru Coast
Toppen Shopping Centre	Legoland Malaysia	Pantai Desaru	Pantai Tanjung Balau
The Mall, Mid Valley Southkey	Air Terjun Gunung Ledang	Pantai Tanjung Balau	KSL City Mall
Legoland Malaysia	The Mall, Mid Valley Southkey	Square One Shopping Mall	Legoland Malaysia

TERIMAAN PELANCONGAN DOMESTIK, 2023-2024

DOMESTIC TOURISM RECEIPTS, 2023-2024



Jumlah Total	6,699	7,814
-----------------	-------	-------

Sumber : Jabatan Perangkaan Malaysia
Source : Department Of Statistics Malaysia

■ 2023 (Rm Juta) ■ 2024 (Rm Juta)



TERIMAAN DARIPADA PELAWAT DOMESTIK KE NEGERI JOHOR MENGIKUT KOMPONEN, 2023-2024

RECEIPTS FROM DOMESTIC VISITORS TO THE JOHOR STATE BY COMPONENT, 2023-2024

Komponen Component	Tahun Year	
	2023 (%)	2024 (%)
Membeli-Belah Shopping	31.5	32.4
Makanan & Minuman Food & Beverages	15.2	15.2
Pembelian Bahan Api Kenderaan Vehicle Fuel Purchase	14.6	14.2
Penginapan Accommodation	14.4	13.2
Perbelanjaan Oleh Isi Rumah Yang Dilawati Expenditure By Visited Households	9.1	10.1
Pengangkutan Transportation	7.9	7.8
Perbelanjaan Sebelum Perjalanan/Pakej/Bayaran Masuk/Tiket Previous Pre-Travel Expenses/Travel/Packages/Entry Fees/Ticket	3.7	3.3
Aktiviti-aktiviti Lain Other Activities	3.5	3.9
Jumlah Terimaan Total Receipts	100.0	100.0

Sumber : Jabatan Perangkaan Malaysia
Source : Department Of Statistics Malaysia



15

SOSIAL
SOCIAL



BILANGAN TEMPAT IBADAT MENGIKUT DAERAH DI NEGERI JOHOR, 2024

NUMBER OF PLACES OF WORSHIP BY DISTRICT IN JOHOR STATE, 2024

Daerah District	Rumah Ibadat Place of Worship					
	Masjid Mosque	Surau Surau	Kuil Temple	Tokong Temple	Gereja Church	Lain-Lain Others
Johor Bahru	124	342	81	19	10	0
Batu Pahat	191	499	13	121	19	0
Kluang	68	153	59	138	10	0
Kulai	33	62	14	31	17	0
Muar	86	267	19	69	4	0
Pontian	92	187	5	6	5	0
Segamat	68	91	40	121	23	6
Kota Tinggi	79	102	11	45	1	0
Mersing	37	48	4	14	4	0
Tangkak	65	147	19	68	11	0
Jumlah Total	843	1,898	265	632	104	6

Sumber : Jabatan Agama Islam Negeri Johor (JAINJ) & Pejabat Daerah
Source : Johor State Department Of Islamic Religion (JAINJ) & District Office



BILANGAN KEMUDAHAN AWAM MENGIKUT DAERAH DI NEGERI JOHOR, 2024

NUMBER OF PUBLIC FACILITIES BY DISTRICT IN JOHOR STATE, 2024

Jenis Kemudahan Awam Type Of Public Facilities	Daerah Districts										
	Johor Bahru	Batu Pahat	Kluang	Kulai	Muar	Pontian	Segamat	Kota Tinggi	Mersing	Tangkak	Jumlah Total
Dewan Serbaguna, Dewan Orang Ramai <i>Multipurpose Hall, Public Hall</i>	29	119	20	30	34	71	0	92	0	32	427
Balairaya <i>Community Hall</i>	90	251	71	50	161	101	61	21	31	90	927
Stesen Keretapi <i>Train Station</i>	2	0	5	1	-	-	3	0	0	0	11
Terminal Bas & Teksi <i>Bus And Taxi Stations</i>	7	0	2	1	2	3	1	3	2	2	23
Taman Rekreasi Awam <i>Public Recreation Park</i>	52	10	5	1	10	4	4	7	3	3	99
Kompleks Membeli Belah & Pasaraya <i>Shopping Mall & Supermarket</i>	43	0	9	10	6	43	9	4	16	6	146
Pusat Siber Awam <i>Public Cyber Cafe</i>	3	10	0	2	10	5	13	4	6	9	62
Pusat Hiburan (Disko/Pub) <i>Entertainment Centre (Disco/Pub)</i>	13	0	0	4	10	3	11	4	1	0	46
Pusat Hiburan Karaoke <i>Entertainment Centre</i>	32	0	8	2	6	10	20	0	3	3	84
Pusat Sukan Awam <i>Public Sport Centre</i>	92	-	6	1	2	22	1	85	-	18	227
Panggung Wayang <i>Cinema</i>	11	0	2	2	0	-	2	0	0	0	17
Pejabat Pos & Pejabat Pos Mini <i>Post Office & Kiosk Post Office</i>	37	1	5	3	7	5	7	2	2	-	69
Pasar Awam <i>Public Market</i>	16	2	3	3	6	1	8	2	3	5	49
Gerai Jawatankuasa Penyelarasan dan Keselamatan Kampung (JPKK) <i>Village Coordination and Security Committee (JPKK) booth</i>	37	57	21	24	19	102	32	82	38	-	412
Jumlah Total	464	450	157	134	273	370	172	306	105	168	2,599

Sumber : Pejabat Daerah & Pihak Berkuasa Tempatan Bagi Setiap Daerah, Pejabat Tanah Dan Galian (PTG), Pos Malaysia Johor
Source : District Office & Local Authority For Each District, Land and Minerals Office (PTG), Pos Malaysia Johor



BILANGAN KEMUDAHAN AWAM MENGIKUT DAERAH DI NEGERI JOHOR, 2024

NUMBER OF PUBLIC FACILITIES BY DISTRICT IN JOHOR STATE, 2024

Jenis Kemudahan Awam Type Of Public Facilities	Pihak Berkuasa Tempatan Local Authority For Each District																
	MBJB	MBIP	MBPG	MPM	MPBP	MPK	MPKU	MPS	MPP	MPPN	MDT	MDYP	MDSR	MDL	MDKT	MDMG	Jumlah Total
Dewan Serbaguna, Dewan Orang Ramai <i>Multipurpose Hall, Public Hall</i>	25	17	20	4	8	14	20	13	5	8	4	6	5	9	6	2	166
Balairaya <i>Community Hall</i>	23	4	41	55	2	23	-	1	-	1	-	-	11	-	4	16	181
Stesen Keretapi <i>Train Station</i>	3	1	1	-	-	2	1	1	-	-	-	-	2	-	-	0	11
Terminal Bas & Teksi <i>Bus And Taxi Stations</i>	2	8	3	2	1	2	1	1	2	3	-	2	4	-	1	2	34
Taman Rekreasi Awam <i>Public Recreation Park</i>	6	12	7	3	1	8	-	4	7	2	-	58	64	-	3	56	231
Kompleks Membeli Belah & Pasaraya <i>Shopping Mall & Supermarket</i>	36	19	39	5	9	20	9	9	1	-	14	8	-	7	7	2	185
Pusat Siber Awam <i>Public Cyber Cafe</i>	5	0	0	-	-	0	-	0	-	-	-	-	-	-	0	0	5
Pusat Hiburan (Disko/Pub) <i>Entertainment Centre (Disco/Pub)</i>	211	26	0	-	47	3	1	4	-	-	-	-	-	0	0	3	295
Pusat Hiburan Karaoke <i>Entertainment Centre</i>		7	2	-	-	14	10	12	-	-	2	3	2	1	2	2	57
Pusat Sukan Awam <i>Public Sport Centre</i>	75	0	1	17	17	27	1	0	19	12	6	4	11	-	15	3	208
Panggung Wayang <i>Cinema</i>	7	6	1	-	2	1	3	2	-	-	-	-	-	0	0	0	22
Pejabat Pos & Pejabat Pos Mini <i>Post Office & Kiosk Post Office</i>	16	0	3	5	17	3	-	1	1	3	-	4	3	2	1	2	61
Pasar Awam <i>Public Market</i>	5	2	2 (39)	4	7	6	-	8	3	5	-	6	4	-	3	3	56
Jumlah Total	414	102	118	95	111	123	46	56	38	34	26	91	106	19	42	91	1,512

Sumber : Pejabat Daerah & Pihak Berkuasa Tempatan Bagi Setiap Daerah, Pejabat Tanah Dan Galian (PTG), Pos Malaysia Johor
Source : District Office & Local Authority For Each District, Land and Minerals Office (PTG), Pos Malaysia Johor



JUMLAH PERKAHWINAN DAN PENCERAIAN ORANG ISLAM MENGIKUT DAERAH DI NEGERI JOHOR, 2024

NUMBER OF MARRIAGES AND DIVORCES OF MUSLIMS BY DISTRICT IN JOHOR STATE, 2024

Daerah District	Jumlah Orang Islam Number of Muslims	
	Perkahwinan Marriage	Penceraian Divorce
Johor Bahru	5,786	3,507
Batu Pahat	2,500	765
Kluang	1,390	767
Kulai	872	0
Muar	1,245	496
Pontian	999	308
Segamat	867	345
Kota Tinggi	1,372	668
Mersing	492	233
Tangkak	703	217
Jumlah Total	16,226	7,306

JUMLAH PERKAHWINAN DAN PENCERAIAN ORANG BUKAN ISLAM MENGIKUT DAERAH DI NEGERI JOHOR, 2024

NUMBER OF MARRIAGES AND DIVORCES OF NON-MUSLIMS BY DISTRICT IN JOHOR STATE, 2024

Daerah District	Jumlah Orang Bukan Islam Number Of Non-Muslims	
	Perkahwinan Marriage	Penceraian Divorce
Johor Bahru	4,512	2,003
Batu Pahat	600	0
Kluang	534	0
Kulai	1,611	0
Muar	613	491
Pontian	158	0
Segamat	283	0
Kota Tinggi	99	0
Mersing	33	0
Tangkak	108	0
Jumlah Total	8,551	2,494

Nota :

1. Daerah dalam data ini merujuk kepada daerah Mahkamah Tinggi di mana perceraian berlaku. Di negeri Johor mahkamah yang terlibat adalah Mahkamah Tinggi Johor Bahru dan Mahkamah Tinggi Muar.
2. Tahun merujuk kepada tahun kahwin dan tahun cerai.

Note:

1. The district in this data refers to the High Court district where the divorce took place. In the state of Johor, the courts involved are the Johor Bahru High Court and the Muar High Court.
2. Year refers to the year of marriage and the year of divorce

Sumber : Jabatan Agama Islam Negeri Johor (JAINJ)

Source : Johor State Department Of Islamic Religion (JAINJ)

Sumber : Jabatan Pendaftaran Negara Negeri Johor (JPN)

Source : Johor State National Registration Department (JPN)



STATISTIK KEMISKINAN (EKASIH) MENGIKUT DAERAH DI NEGERI JOHOR, 2022-2024

POVERTY STATISTIC (EKASIH) BY DISTRICT IN JOHOR STATE, 2022-2024

Daerah District	Miskin Tegar Extreme Poverty				Miskin Poverty				Terkeluar Out Of Poverty			
	2022	2023	2024	2025*	2022	2023	2024	2025*	2022	2023	2024	2025*
Johor Bahru	764	506	38	383	1,595	1,638	1,828	1,499	2,337	3,168	3,693	4,073
Muar	467	392	31	5	974	1,339	1,521	1,199	1,696	2,202	2,585	2,951
Batu Pahat	660	422	7	0	1,503	1,664	1,822	1,252	2,434	3,215	3,767	4,360
Segamat	463	541	39	37	823	975	1,430	994	1,228	1,724	1,930	2,409
Kluang	170	84	8	2	379	278	368	242	965	1,336	1,382	1,533
Pontian	388	220	29	23	889	1,128	1,139	864	1,419	1,839	2,131	2,441
Kota Tinggi	657	521	59	4	1,188	1,523	1,771	1,376	1,526	2,088	2,387	2,841
Mersing	199	199	24	4	752	840	948	680	949	1,362	1,502	1,800
Kulai	354	209	42	5	575	785	967	724	1,155	1,624	1,855	2,180
Tangkak	252	299	21	0	688	1,003	1,181	789	1,165	1,640	1,892	2,344
Johor	4,374	3,393	298	463	9,366	11,173	12,975	9,619	14,874	20,198	23,124	26,932

Nota: 2025*- Statistik sehingga 30 Julai 2025

Note: 2025*- Statistics up to July 30, 2025

PERBANDINGAN PENDAPATAN GARIS KEMISKINAN, 2019 & 2022

AVERAGE POVERTY LINE (PGK) COMPARISON, 2019 & 2022

Wilayah	2019	2022
Johor	344	317
Bandar Urban	347	317
Luar Bandar Rural	331	318

Sumber : Pejabat Pembangunan Negeri Johor (ICU, JPM)

Source : Johor State Development Office (ICU, JPM)



BILANGAN PENGHUNI INSTITUSI KEBAJIKAN AM MENGIKUT JENIS PERKHIDMATAN DI NEGERI JOHOR, 2024
NUMBER OF RESIDENTS IN GENERAL WELFARE INSTITUTIONS BY TYPE OF SERVICE IN JOHOR STATE, 2024

Jenis Perkhidmatan Type Of Services	Bilangan Penghuni No. Of Occupants
A) Perkhidmatan Keluarga Dan Jagaan Kanak Kanak <i>Family Service And Children Care</i>	
Rumah Kanak Kanak <i>Children's Home</i>	181
Rumah <i>House</i>	-
Pusat Jagaan Harian Warga Emas, Pusat Aktiviti Warga Emas <i>Senior Citizens Day Care Centre, Senior Citizens Activity Center</i>	4,282
Jumlah <i>Total</i>	4,463
B) Perkhidmatan Pemulihan Orang Kurang Upaya <i>Disable Remedial Centre</i>	
Pusat Pemulihan Dalam Komuniti <i>Community Rehabilitation Centre</i>	2,631
Taman Sinar Harapan <i>Taman Sinar Harapan</i>	331
Pusat Harian <i>Daily Centre</i>	215
Jumlah <i>Total</i>	3,177
Jumlah Keseluruhan <i>Total Amount (A+B)</i>	7,640

Sumber : Jabatan Kebajikan Masyarakat Negeri Johor (JKM)
Source : Johor State Social Welfare Department (JKM)



BILANGAN ORANG KELAINAN UPAYA (OKU) YANG BERDAFTAR MENGIKUT JENIS KECACATAN DI NEGERI JOHOR, 2023-2024

NUMBER OF REGISTERED PERSONS WITH DISABILITIES (PWD) BY TYPE OF DISABILITY IN JOHOR STATE, 2023-2024

Jenis Kelainan Upaya Type Of Services	2023	2024
Penglihatan Vision	6,777	7,359
Pendengaran Hearing	5,036	5,297
Fizikal Physical	30,474	32,920
Masalah Pembelajaran Learning Disability	30,182	33,851
Mental Mental Health	7,666	8,170
Pertuturan Speech	480	532
Pelbagai Others	3,760	4,038

Sumber : Jabatan Kebajikan Masyarakat Negeri Johor (JKM)

Source : Johor State Social Welfare Department (JKM)

BILANGAN PENERIMA BANTUAN MENGIKUT SKIM DAN DAERAH DI NEGERI JOHOR, 2024

NUMBER OF BENEFICIARIES BY SCHEME AND DISTRICT IN JOHOR STATE, 2024

Daerah District	Bantuan Kanak-Kanak Child Assistance	Bantuan Orang Tua Elderly Assistance	Bantuan Am General Assistance	Bantuan Pesakit Terlantar Assistance For Bedridden Patients	Bantuan Oku Tidak Bekerja Assistance For Unemployed Persons With Disabilities (PWD)	Elaun Pekerja Cacat Disability Worker Allowance	Bantuan Anak Pelihara Foster Child Assistance	Bantuan Latihan Perantis Training Assistance	Jumlah Total
Johor Bahru	1,084	4,132	1,128	596	3,625	2,679	11	0	13,255
Batu Pahat	1,011	2,445	825	743	2,345	2,259	12	7	9,647
Kluang	224	1,352	293	146	1,088	737	3	0	3,843
Kulai	131	737	216	89	779	429	6	0	2,387
Muar	594	1,703	845	298	1,196	1,592	11	0	6,239
Pontian	350	1,025	244	265	937	1,019	0	0	3,840
Segamat	561	1,828	746	203	1,198	1,018	10	1	5,565
Kota Tinggi	384	1,451	112	262	836	863	1	1	3,910
Mersing	168	626	220	60	452	348	1	0	1,875
Tangkak	392	1,476	353	231	802	888	1	0	4,143
Jumlah Total	4,899	16,775	4,982	2,893	13,258	11,832	56	9	54,704

Sumber : Jabatan Kebajikan Masyarakat Negeri Johor (JKM)

Source : Johor State Social Welfare Department (JKM)



BILANGAN PENERIMA BANTUAN DAN JUMLAH PERUNTUKAN BAGI SETIAP DAERAH DI NEGERI JOHOR, 2020-2024

NUMBER OF AID RECIPIENTS AND TOTAL ALLOCATIONS FOR EACH DISTRICT IN JOHOR STATE, 2020-2024

Daerah District	2020		2021		2022		2023		2024	
	Bilangan Kes Number Of Cases	Nilai Value (RM)	Bilangan Kes Number Of Cases	Nilai Value (RM)	Bilangan Kes Number Of Cases	Nilai Value (RM)	Bilangan Kes Number Of Cases	Nilai Value (RM)	Bilangan Kes Number Of Cases	Nilai Value (RM)
Johor Bahru	10,869	40,290,198.40	12,059	60,196,800.00	12,231	60,550,707.00	12,969	63,146,055.25	13,255	5,578,300.00
Batu Pahat	8,561	31,388,200.00	9,002	44,350,600.00	10,004	46,705,094.90	9,679	48,512,017.65	9,647	4,002,500.00
Muar	5,925	22,144,917.00	6,182	30,738,000.00	6,419	31,416,261.00	6,190	31,031,869.05	6,239	2,589,900.00
Kluang	3,956	14,642,350.00	5,160	24,440,400.00	5,383	25,109,334.00	3,892	19,108,478.95	3,843	1,600,500.00
Pontian	3,788	14,412,953.00	4,064	20,215,800.00	3,971	19,999,334.00	3,929	19,835,016.45	3,840	1,622,100.00
Segamat	4,850	16,853,100.00	3,890	19,809,600.00	3,909	19,952,726.00	5,376	25,655,282.76	5,565	2,308,300.00
Kota Tinggi	3,781	14,770,550.00	3,794	19,872,000.00	3,908	20,103,350.00	4,011	20,822,191.70	3,910	1,707,750.00
Mersing	2,057	7,186,428.00	2,088	10,146,600.00	2,079	10,131,085.00	2,032	9,939,890.00	1,875	772,400.00
Kulai	2,612	9,822,600.00	2,597	12,970,800.00	2,409	12,422,495.00	2,405	11,603,025.78	2,387	971,700.00
Tangkak	3,710	14,158,275.00	3,924	19,938,600.00	3,910	19,231,040.00	4,080	19,991,290.55	4,143	1,787,650.00
Jumlah Total	50,109	185,669,571.40	52,760	262,679,200.00	54,223	265,621,426.90	54,563	269,645,118.14	54,704	22,941,100.00

Sumber : Jabatan Kebajikan Masyarakat Negeri Johor (JKM)
Source : Johor State Social Welfare Department (JKM)



TABURAN IBU TUNGGAL BERDAFTAR MENGIKUT DAERAH DI NEGERI JOHOR, 2024

POPULATION DISTRIBUTION OF REGISTERED SINGLE MOTHER ACCORDING TO DISTRICT IN JOHOR STATE, 2024

Daerah District	DUN DUN	Jumlah Total	Jumlah Keseluruhan Total Amount
Johor Bahru	Tiram	705	4,143
	Puteri Wangsa	339	
	Johor Lama	304	
	Permas	701	
	Larkin	275	
	Stulang	186	
	Perling	299	
	Kempas	388	
	Skudai	506	
	Kota Iskandar	440	
Batu Pahat	Semerah	294	2,838
	Sri Medan	289	
	Yong Peng	190	
	Semarang	235	
	Parit Yaani	319	
	Parit Raja	335	
	Penggaram	341	
	Senggarang	491	
Rengit	344		
Muar	Bukit Kepong	240	1,936
	Bukit Pasir	411	
	Bentayan	101	
	Simpang Jeram	237	
	Bukit Naning	252	
	Maharani	376	
Segamat	Sungai Balang	319	2,546
	Buluh Kasap	481	
	Jementah	232	
	Kemeluh	518	
	Tenang	399	
	Bekok	412	
Pemanis	504		

Sumber : Yayasan Pembangunan Keluarga Darul Ta'zim (YPKDT)

Source : Darul Ta'zim Family Development Foundation (YPKDT)

Bersambung di muka surat sebelah
Continued on the next page



TABURAN IBU TUNGGAL BERDAFTAR MENGIKUT DAERAH DI NEGERI JOHOR, 2024

POPULATION DISTRIBUTION OF REGISTERED SINGLE MOTHER ACCORDING TO DISTRICT IN JOHOR STATE, 2024

Daerah District	DUN DUN	Jumlah Total	Jumlah Keseluruhan Total Amount
Kota Tinggi	Panti	241	1,750
	Pasir Raja	166	
	Sedili	303	
	Johor Lama	392	
	Penawar	354	
	Tanjung Surat	294	
Kluang	Machap	1,058	3,283
	Layang-Layang	714	
	Mengkibol	389	
	Mahkota	648	
	Paloh	191	
	Kahang	283	
Pontian	Pulai Sebatang	314	1,039
	Benut	347	
	Kukup	183	
	Pekan Nenas	195	
Kulai	Bukit Permai	325	1,123
	Bukit Batu	483	
	Senai	315	
Tangkak	Gambir	268	879
	Tangkak	259	
	Serom	352	
Mersing	Endau	174	420
	Tenggaroh	246	
Jumlah Total			19,957

Sumber : Yayasan Pembangunan Keluarga Darul Ta'zim (YPKDT)

Source : Darul Ta'zim Family Development Foundation (YPKDT)



BILANGAN PENERIMA BANTUAN IBU TUNGGAL MENGIKUT DAERAH DI NEGERI JOHOR, 2024

NUMBER OF SINGLE MOM ASSISTANCES RECIPIENTS BY DISTRICTS IN JOHOR STATE, 2024

Daerah District	2023		2024		Jumlah Total
	WINGS	SKIPP	WINGS	SKIPP	
Johor Bahru	10	7	1	6	24
Muar	6	4	12	11	33
Batu Pahat	20	2	9	7	38
Segamat	25	6	12	7	50
Kluang	12	4	11	9	36
Pontian	17	2	3	2	24
Kota Tinggi	19	11	13	6	49
Mersing	15	6	12	4	37
Kulai	17	8	3	6	34
Tangkak	18	3	11	9	41
Jumlah Keseluruhan Total Amount	159	53	87	67	366

Nota/Note :

*WINGS : Women's Income Generating Skills Project (Kursus Kemahiran Asas)

**SKIPP : Skim Bantuan Peralatan Ibu Tunggal

Sumber : Yayasan Pembangunan Keluarga Darul Ta'zim (YPKDT)

Source : Yayasan Pembangunan Keluarga Darul Ta'zim (YPKDT)



INSIDEN KEMISKINAN MENGIKUT STRATA DAN DAERAH NEGERI JOHOR, 2022 DAN 2024

POVERTY INCIDENCE BY STRATA AND ADMINISTRATIVE DISTRICT IN JOHOR STATE, 2022 AND 2024

Daerah Pentadbiran Administrative District	Insiden Kemiskinan Mutlak (%) Incidence Of Absolute Poverty (%)		Insiden Kemiskinan Relatif (%) Incidence Of Relative Poverty (%)	
	2022	2024	2022	2024
Johor	4.6	2.5	15.9	13.7
Bandar Urban	4.2	2.5	13.5	
Luar Bandar Rural	6.1	2.5	25.2	
Daerah Pentadbiran Administrative District				
Johor Bahru	3.7	1.9	10.4	9.9
Batu Pahat	5.1	2.4	19.4	11.6
Kulai	0.4	0.1	7.4	6.3
Kluang	7.2	5.7	27.4	24.8
Kota Tinggi	5.0	4.2	17.0	22.7
Mersing	12.7	6.7	33.1	25
Muar	6.1	2.1	23.5	16.1
Tangkak	6.9	4	28.2	19.2
Pontian	5.1	2	21.1	25.7
Segamat	7.4	3.1	23.3	16.8

Sumber : Jabatan Perangkaan Malaysia (DOSM)
Source : Department Of Statistic Malaysia (DOSM)

PERBANDINGAN INSIDEN KEMISKINAN DI MALAYSIA DAN NEGERI JOHOR, 2022 & 2024

COMPARISON OF POVERTY INCIDENTS IN MALAYSIA AND JOHOR STATE, 2022 & 2024

KEMISKINAN RELATIF RELATIVE POVERTY

	2022	2024
Malaysia	16.6	16.7
Johor	15.9	13.7

	2022	2024
Malaysia	6.2	5.1
Johor	4.6	2.5

Sumber : Jabatan Perangkaan Malaysia (DOSM)
Source : Department Of Statistic Malaysia (DOSM)





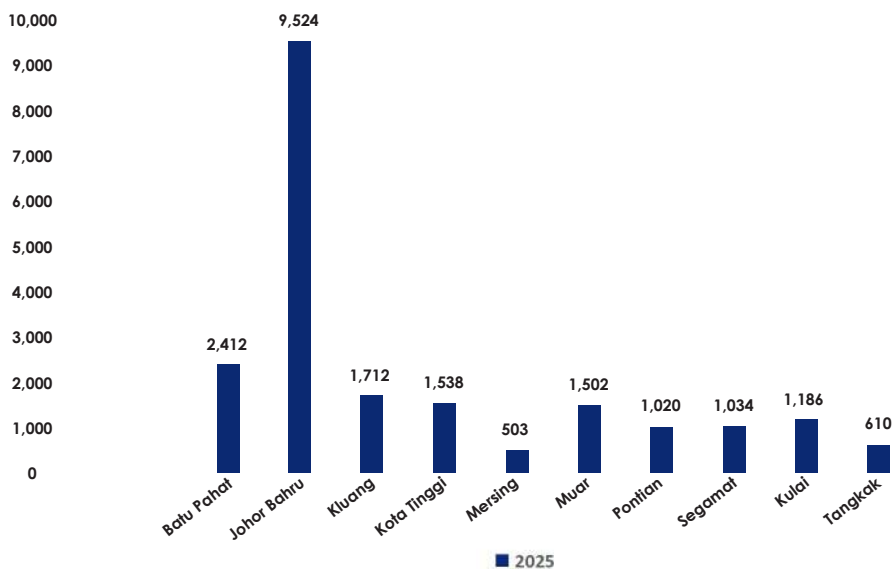
16

BELIA, SUKAN & USAHAWAN
YOUTH, SPORTS & ENTREPRENEURS



BILANGAN USAHAWAN MENGIKUT JANTINA DAN DAERAH DI NEGERI JOHOR, 2025

DISTRIBUTION OF ENTREPRENEURS BY GENDER AND DISTRICT IN THE STATE OF JOHOR, 2025



■ 2025

Jumlah
Total

21,041

Sumber : Perbadanan Usahawan Johor Sdn Bhd (PUJB)
Source: Johor Entrepreneurs Corporation Sdn Bhd (PUJB)

BILANGAN FASILITI SUKAN DI NEGERI JOHOR

NUMBER OF SPORTS FACILITIES IN THE STATE OF JOHOR

Daerah District	Perbadanan Stadium Johor Perbadanan Stadium Johor	Jabatan Belia & Sukan Department of Youth & Sports	Majlis Sukan Negara National Sports Council	Pihak Berkuasa Tempatan Local Authorities	Pejabat Daerah District Office	Jumlah Keseluruhan Total
Johor Bahru	11	1	0	76	92	180
Muar	0	0	1	17	0	18
Batu Pahat	0	0	0	21	6	27
Segamat	0	0	0	0	1	1
Kluang	1	0	0	38	2	41
Kota Tinggi	0	1	0	34	22	57
Pontian	0	0	0	12	1	13
Mersing	0	0	0	3	85	88
Tangkak	0	1	0	6	0	7
Kulai	0	0	0	1	18	19
Jumlah Total	12	3	1	208	227	451

Sumber : Perbadanan Stadium Johor (PSJ), Jabatan Belia & Sukan Negeri Johor (JBS), Majlis Sukan Negara, PBT dan Pejabat Daerah
Source: Johor Stadium Corporation (PSJ), Johor State Youth & Sports Department (JBS), National Sports Council, PBT and District Office



BILANGAN FASILITI SUKAN DI NEGERI JOHOR
NUMBER OF SPORTS FACILITIES IN THE STATE OF JOHOR

Jenis Kemudahan Awam Type Of Public Facilities	Daerah District										Jumlah Total
	Johor Bahru	Batu Pahat	Kluang	Kulai	Muar	Pontian	Segamat	Kota Tinggi	Mersing	Tangkak	
Pusat Sukan Awam Public Sport Centre	92	0	6	1	2	22	1	85	0	18	227

Sumber : Pejabat Daerah
Source: District Office

BILANGAN FASILITI SUKAN DIBAWAH PEJABAT DAERAH DAN PIHAK BERKUASA TEMPATAN
NUMBER OF SPORTS FACILITIES UNDER DISTRICT OFFICES AND LOCAL AUTHORITIES

Jenis Kemudahan Awam Type Of Public Facilities	Pihak Berkuasa Tempatan Local Authority For Each District															Jumlah Total
	MBIP	MBPG	MPM	MPBP	MPK	MPKU	MPS	MPP	MPPN	MDT	MDYP	MDSR	MDL	MDKT	MDM	
Pusat Sukan Awam Public Sport Centre	0	1	17	17	27	1	0	19	12	6	4	11	0	15	3	227

Sumber : Pihak Berkuasa Tempatan
Source : Pihak Berkuasa Tempatan



SENARAI FASILITI SUKAN DIBAWAH PERBADANAN STADIUM JOHOR
LIST OF SPORTS FACILITIES UNDER THE JOHOR STADIUM CORPORATION

Fasiliti Facilities	Daerah District
Stadium Olahraga Mount Austin <i>Mount Austin Athletic Stadium</i>	Johor Bahru
Stadium Ragbi <i>Rugby Stadium</i>	Johor Bahru
Lapang Sasar Menembak <i>Shooting Range</i>	Johor Bahru
Arena Badminton Johor <i>Johor Badminton Arena</i>	Johor Bahru
Pusat Kecemerlangan Akademi Tenis <i>Tennis Academy Center of Excellence</i>	Johor Bahru
Arena BMX Johor <i>Johor BMX Arena</i>	Johor Bahru
Velodrom Johor <i>Johor Velodrome</i>	Johor Bahru
Stadium Hoki Johor <i>Johor Hockey Stadium</i>	Johor Bahru
Pusat Kecemerlangan Sukan Johor <i>Johor Sports Center of Excellence</i>	Johor Bahru
Pusat Memanah Mutiara Rini <i>Mutiara Rini Archery Center</i>	Johor Bahru
Padang Bola Langkasuka <i>Langkasuka Football Field</i>	Johor Bahru
Johor Sports Hub (Kluang) <i>Johor Sports Hub (Kluang)</i>	Kluang

Sumber : Perbadanan Stadium Johor (PSJ), Jabatan Belia dan Sukan Negeri Johor (JBS) & Majlis Sukan Negara (MSN)
 Source : Johor Stadium Corporation (PSJ), Johor State Youth and Sports Department (JBS) & National Sports Council (MSN)

SENARAI FASILITI SUKAN DIBAWAH JABATAN BELIA DAN SUKAN JOHOR
LIST OF SPORTS FACILITIES UNDER THE JOHOR YOUTH AND SPORTS DEPARTMENT

Fasiliti Facilities	Daerah District
Kompleks Belia Dan Sukan Larkin <i>Larkin Youth And Sports Complex</i>	Johor Bahru
Kompleks Rakan Muda Desaru <i>Desaru Young Friends Complex</i>	Kota Tinggi
Kompleks Permotoran Tangkak <i>Tangkak Motor Complex</i>	Tangkak

SENARAI FASILITI SUKAN DIBAWAH MAJLIS SUKAN NEGARAR
LIST OF SPORTS FACILITIES UNDER THE NATIONAL SPORTS COUNCIL

Fasiliti Facilities	Daerah District
Kompleks Majlis Sukan Negara (MSN) Pagoh <i>National Sports Council (MSN) Pagoh Complex</i>	Muar



BILANGAN ATLET SUKAN MENGIKUT KATEGORI SUKAN NEGERI JOHOR
NUMBER OF ATHLETES BY SPORTS CATEGORY IN THE STATE OF JOHOR

Fasiliti Facilities	Daerah District	Fasiliti Facilities	Daerah District
Hoki Hockey	42	Judo Judo	10
Pencak Silat Pencak Silat	36	Tenpin Boling Tenpin Bowling	9
Berbasikal Cycling	25	Lawan Pedang Sword Fight	6
Gimnastik Gymnastics	23	Angkat Berat Lift Weights	3
Ping Pong Ping Pong	23	Taekwando Taekwondo	3
Bola Padang Field Ball	20	Wushu Wushu	3
Olahraga Athletics	16	Akuatik Aquatic	2
Karate Karate	13	Badminton Badminton	2
Memanah Archery	11	Pelayaran Cruise	1

Sumber : Majlis Sukan Negeri Johor (MSNJ)
Source : Majlis Sukan Negeri Johor (MSNJ)

SENARAI FASILITI SUKAN DIBAWAH PERBADANAN STADIUM JOHOR
LIST OF SPORTS FACILITIES UNDER THE JOHOR STADIUM CORPORATION

Siap (Sedia Ada) Existing Facilities	Dalam Pembinaan Under Construction	Dalam Perancangan In Planning
TMIYC Johor Bahru	TMIYC Iskandar Puteri	TMIYC Tangkak
TMIYC Pasir Gudang		TMIYC Mersing
TMIYC Muar		TMIYC Segamat
TMIYC Renggam		-

Sumber : Pihak Berkuasa Tempatan (PBT)
Source : Local Authority (PBT)



BILANGAN AHLI SOUTHERN VOLUNTEERS MENGIKUT DAERAH DI NEGERI JOHOR
 NUMBER OF SOUTHERN VOLUNTEERS MEMBERS BY DISTRICT IN THE STATE OF JOHOR

Daerah District	Bilangan Ahli Southern Volunteers Johor Number of Southern Volunteers Members
Johor Bahru	45,500
Batu Pahat	25,000
Kluang	5,400
Kulai	5,300
Muar	10,500
Pontian	3,450
Segamat	7,350
Kota Tinggi	2,300
Mersing	1,550
Tangkak	1,230
Jumlah	107,580

Sumber : Pejabat Timbalan Setiausaha Kerajaan Johor (Sukan, Belia dan Sukarelawan)
 Source : Pejabat Timbalan Setiausaha Kerajaan Johor (Sukan, Belia dan Sukarelawan)

BILANGAN AHLI DEWAN MUDA JOHOR MENGIKUT DAERAH DI NEGERI JOHOR
 NUMBER OF YOUTH ASSOCIATIONS BY DISTRICT IN THE STATE OF JOHOR

Daerah District	Bilangan Ahli Dewan Muda Johor Number of Dewan Muda Johor Members
Johor Bahru	10 orang
Batu Pahat	9 orang
Kluang	6 orang
Kulai	3 orang
Muar	8 orang
Pontian	4 orang
Segamat	6 orang
Kota Tinggi	6 orang
Mersing	2 orang
Tangkak	2 orang
Jumlah	56 orang

Sumber : Pejabat Timbalan Setiausaha Kerajaan Johor (Sukan, Belia dan Sukarelawan)
 Source : Pejabat Timbalan Setiausaha Kerajaan Johor (Sukan, Belia dan Sukarelawan)



17

ORANG ASLI



TABURAN PENDUDUK ORANG ASAL (ORANG ASLI) MENGIKUT JANTINA, ETNIK DAN USIA DI NEGERI JOHOR, 2023-2024
 DISTRIBUTION OF INDIGENOUS POPULATION BY GENDER, ETHNICITY AND AGE IN THE STATE OF JOHOR, 2023-2024

Perkara Subject		2023	2024
Jumlah Komuniti Orang Asal (Orang Asli) di Johor Number Of Indigenous Communities In Johor		16,524	17,206
Jantina Gender	Lelaki Male	8,448	8,759
	Perempuan Female	8,076	8,447
Etnik / Sub Etnik Ethnic / Sub-Ethnic	Melayu Proto	16,524	17,117
	Jakun	8,790	9,115
	Orang Kanaq	95	95
	Orang Kuala	4,939	4,992
	Orang Seletar	1,844	2,099
	Semelai	10	15
	Temuan	773	801
	Negrilo	2	6
	Bateq	2	4
	Jahai	-	2
	Kensiu	-	-
	Kintak	-	-
	Lanoh	-	-
	Mendriq	-	-
	Senoi	71	83
	Che Wong	3	3
	Jahut	11	12
	Mahmeri	2	2
	Semai	39	45
Semoq Beri	5	8	
Temiar	11	13	

Nota : Data sehingga 31 Disember 2024
 Note : Data until 31 December 2024

Sumber : Jabatan Kemajuan Orang Asli (JAKOA)
 Source : Department of Orang Asli Development (JAKOA)



TABURAN PENDUDUK ORANG ASAL (ORANG ASLI) MENGIKUT JANTINA, ETNIK DAN USIA DI NEGERI JOHOR, 2023-2024
 DISTRIBUTION OF INDIGENOUS POPULATION BY GENDER, ETHNICITY AND AGE IN THE STATE OF JOHOR, 2023-2024

Perkara Subject		2023	2024
Usia Age	0 - 9 tahun	2,086	2,034
	10 - 19 tahun	3,543	3,454
	20 - 29 tahun	4,075	3,973
	30 - 39 tahun	3,622	3,531
	40 - 49 tahun	2,890	2,818
	50 - 59 tahun	1,238	1,207
	60 - 69 tahun	1,060	1,034
	70+ tahun	265	252
Penduduk mengikut Daerah Population by District	Batu Pahat	3,335	3,345
	Johor Bahru	2,596	2,634
	Kluang	2,170	2,208
	Kota Tinggi	1,665	1,739
	Mersing	1,934	2,238
	Muar	939	810
	Pontian	1,846	1,853
	Segamat	3,278	2,588
	Kulai	0	0
Tangkak	1,016	888	
Tok Batin mengikut Daerah Tok Batin by District	Batu Pahat	6	6
	Johor Bahru	7	7
	Kluang	7	7
	Kota Tinggi	5	5
	Mersing	5	5
	Muar	2	2
	Pontian	2	2
	Segamat	9	9
	Kulai	0	0
Tangkak	3	3	

Nota : Data sehingga 31 Disember 2024
 Note : Data until 31 December 2024

Sumber : Jabatan Kemajuan Orang Asli (JAKOA)
 Source : Department of Orang Asli Development (JAKOA)



SENARAI KAMPUNG ORANG ASAL (ORANG ASLI) MENGIKUT DAERAH DI NEGERI JOHOR

LIST OF INDIGENOUS VILLAGES BY DISTRICT IN THE STATE OF JOHOR

Daerah District	Nama Kampung Name of Village
Batu Pahat	1. Kampung Dalam 2. Kangkar Senangar 3. Taman Desa Sri Banang 4. Sri Pantai Senggarang 5. Bumiputera Dalam 6. Sarang Buaya
Johor Bahru	1. Simpang Arang 2. Bakar Batu 3. Sungai Temon 4. Telok Jawa 5. Kuala Masai 6. Pasir Putih 7. Pasir Salam 8. Telok Kabong
Kluang	1. Pucur 2. Pengkalan Tereh 3. Tanah Runtuh 4. Sungai Peroh 5. Punjut 6. Seri Kenangan 7. Berasau 8. Sedohok 9. Kuala Sengka 10. Air Pasir 11. Sri Tanjung 12. Layang-layang

Daerah District	Nama Kampung Name of Village
Kota Tinggi	1. Sayong Pinang 2. Pasir Intan 3. Kempas Menang 4. Layau 5. Selangi
Kulai	-
Mersing	1. Labong 2. Punan 3. Peta 4. Sungai Tuba 5. Pengkalan Bukit 6. Tewowoh 7. Tanah Abang 8. Tanjung Tuan 9. Sungai Padang
Muar	1. Sentosa 2. Bukit Panjang 3. Sungai Puyu 4. Batang Lesa 5. Searak Api 6. Tambak Dapor
Pontian	1. Sri Mahkota 2. Kuala Benut

Daerah District	Nama Kampung Name of Village
Segamat	1. Puting 2. Segamat Kecil 3. Ulu Juaseh 4. Lenek 5. Sri Tembayan 6. Kudong 7. Tamok 8. Kemidak 9. Selai
Tangkak	1. Sungai Mering 2. Tanah Gemboh 3. Air Tawas

Sumber : Jabatan Kemajuan Orang Asli (JAKOA)
Source: Department of Orang Asli Development (JAKOA)

JUMLAH ISI RUMAH ORANG ASAL (ORANG ASLI) DI NEGERI JOHOR

NUMBER OF ORANG ASLI HOUSEHOLDS IN THE STATE OF JOHOR

Isi Rumah Orang Asal (Orang Asli) Orang Asli Household (Orang Asli)		
	2025	2026
Ketua Isi Rumah (KIR) Head of Household (HOH)	4,887	5,106
Ahli Isi Rumah (AIR) Household Member (AIR)	11,637	12,100

Sumber : Jabatan Kemajuan Orang Asli (JAKOA)
Source: Department of Orang Asli Development (JAKOA)



BILANGAN TAMAN ASUHAN & BIMBINGAN KANAK-KANAK ORANG ASAL (ORANG ASLI) DI NEGERI MENGIKUT DAERAH, 2024
NUMBER OF CHILDCARE & GUIDANCE CENTERS FOR INDIGENOUS CHILDREN (ORANG ASLI) IN THE STATE BY DISTRICT, 2024

Daerah District	Jumlah Kampung Orang Asli Number of Indigenous Villages	Tenaga Nasional Berhad (TNB) Tenaga Nasional Berhad (TNB)	Solar Solar	Penjana Generator
Segamat	9	9	0	0
Muar	6	6	0	0
Tangkak	3	3	0	0
Batu Pahat	6	7	0	0
Pontian	2	2	0	0
Kluang	12	10	2	1
Mersing	9	7	1	0
Kota Tinggi	5	5	0	0
Johor Bahru	8	8	0	0
Jumlah Total	60	57	3	1

Sumber : Jabatan Kemajuan Orang Asli (JAKOA)
 Source: Department of Orang Asli Development (JAKOA)

JUMLAH PELAJAR SPM ORANG ASAL (ORANG ASLI), 2025 DAN 2026
NUMBER OF INDIGENOUS (ORANG ASLI) SPM STUDENTS, 2025 AND 2026

Daerah District	2025	2026
Pejabat Pendidikan Daerah Batu Pahat	35	37
Pejabat Pendidikan Daerah Johor Bahru	10	15
Pejabat Pendidikan Daerah Kluang	21	22
Pejabat Pendidikan Daerah Kota Tinggi	7	10
Pejabat Pendidikan Daerah Kulai	6	10
Pejabat Pendidikan Daerah Mersing	27	23
Pejabat Pendidikan Daerah Muar	3	14
Pejabat Pendidikan Daerah Pasir Gudang	11	7
Pejabat Pendidikan Daerah Pontian	19	24
Pejabat Pendidikan Daerah Segamat	23	25
Pejabat Pendidikan Daerah Tangkak	6	7
Jumlah (Orang) Total (Persons)	168	194

Sumber : Jabatan Kemajuan Orang Asli (JAKOA)
 Source: Department of Orang Asli Development (JAKOA)



SUMBER BEKALAN AIR KAMPUNG ORANG ASAL (ORANG ASLI) NEGERI JOHOR
WATER SUPPLY SOURCES FOR INDIGENOUS VILLAGES IN JOHOR STATE

Daerah <i>District</i>	Jumlah Kampung Orang Asli <i>Number of Indigenous Villages</i>	Syarikat Air Johor (SAJ) <i>Syarikat Air Johor (SAJ)</i>	Tubewell <i>Tubewell</i>	Graviti <i>Gravity</i>	Empangan <i>Dam</i>
Segamat	9	4	2	0	5
Muar	6	5	1	0	0
Tangkak	3	1	2	0	1
Batu Pahat	6	6	1	0	0
Pontian	2	2	0	0	0
Kluang	12	8	4	0	0
Mersing	9	3	5	0	0
Kota Tinggi	5	5	0	0	0
Johor Bahru	8	8	0	0	0
Jumlah <i>Total</i>	60	42	15	0	6

Sumber : Jabatan Kemajuan Orang Asli (JAKOA)
Source : Department of Orang Asli Development (JAKOA)



BEKALAN ELEKTRIK KAMPUNG ORANG ASAL (ORANG ASLI)
ELECTRICITY SUPPLY TO INDIGENOUS VILLAGES (ORANG ASLI)

Daerah District	Taska/Tabika Orang Asal (Orang Asli) Nursery/Kindergarten (Orang Asli)		
	Bilangan Institusi No. Of Institutions	Bilangan Penghuni Number Of Occupants	Bilangan Guru Numbers Of Teacher
Johor Bahru	6	64	5
Batu Pahat	4	47	4
Kluang	6	49	6
Kulai	0	0	0
Muar	2	15	2
Pontian	3	58	3
Segamat	5	68	6
Kota Tinggi	6	101	6
Mersing	5	67	5
Tangkak	2	21	2
Jumlah Total	39	490	39

Sumber : Jabatan Kemajuan Orang Asli (JAKOA)
Source: Department of Orang Asli Development (JAKOA)



NOMOR TELEFON DAN FAKS JABATAN / AGENSI DI KOTA ISKANDAR, 2024
TELEPHONE AND FAX NUMBERS OF DEPARTMENTS / AGENCIES IN KOTA ISKANDAR, 2024


No.	Jabatan/ Agensi <i>Department/ Agency</i>	No. Telefon	No Fax
1	Pejabat Menteri Besar Johor <i>Office of the Chief Minister of Johor</i>	07-266 6355	07-290 8091 07-290 8098
2	Pejabat Setiausaha Kerajaan Johor <i>Johor Government Secretary's Office</i>	07-266 6116	07-290 9888
3	Pejabat Penasihat Undang-Undang Negeri Johor <i>Johor State Legal Adviser's Office</i>	07-266 7688	07-266 1104
4	Pejabat Perbendaharaan Negeri Johor <i>Johor State Treasury Office</i>	07-266 6566	07-2661145
5	Pejabat Setiausaha Kerajaan Johor, Unit Audit Dalam <i>Johor Government Secretary's Office, Internal Audit Unit</i>	07-266 6141	07-266 1034
6	Pejabat Setiausaha Kerajaan Johor, Unit Integriti <i>Johor Government Secretary's Office, Integrity Unit</i>	07-266 6051 07-266 6053 07-266 6054	07-276 0157
7	Pejabat Setiausaha Kerajaan Johor, Unit Pengurusan Perbadanan Setiausaha Kerajaan Johor (SSI) <i>Office of the Secretary to the Government of Johor, Management Unit of the Corporation of the Secretary to the Government of Johor (SSI)</i>	07-2666058	07-2661188
8	Pejabat Setiausaha Kerajaan Johor, Unit Korporat dan Kualiti <i>Johor Government Secretary's Office, Corporate and Quality Unit</i>	07-266 6116 07-266 6244	07-290 8111 07-290 9888
9	Pejabat Setiausaha Kerajaan Johor, Bahagian Pemantauan Projek dan Kesejahteraan Rakyat <i>Johor Government Secretary's Office, Project Monitoring and People's Welfare Division</i>	07-266 7553	07-276 0157
10	Pejabat Setiausaha Kerajaan Johor, Bahagian Perancang Ekonomi Negeri Johor <i>Office of the Johor Government Secretary, Johor State Economic Planning Division</i>	07-266 6618	07-290 9992
11	Pejabat Setiausaha Kerajaan Johor, Bahagian Kerajaan Tempatan <i>Johor Government Secretary's Office, Local Government Division</i>	07-266 6380	07-290 9290 07-290 9291
12	Pejabat Setiausaha Kerajaan Johor, Bahagian Pengurusan Sumber Manusia <i>Johor Government Secretary's Office, Human Resource Management Division</i>	07-266 6505	07-290 9010 07-290 9011
13	Pejabat Setiausaha Kerajaan Johor, Bahagian Khidmat Pengurusan <i>Johor Government Secretary's Office, Management Services Division</i>	07-266 6070 07-266 6071	07-290 9955
14	Pejabat Setiausaha Kerajaan Johor, ICT@Johor <i>Johor Government Secretary's Office, ICT@Johor</i>	07-266 6661	07-266 1668
15	Pejabat Jurutulis Dewan Negeri <i>State House Clerk's Office</i>	07-266 6176	07-266 1065 07-266 1006



NOMBOR TELEFON DAN FAKS JABATAN / AGENSI DI KOTA ISKANDAR, 2024
TELEPHONE AND FAX NUMBERS OF DEPARTMENTS / AGENCIES IN KOTA ISKANDAR, 2024

No.	Jabatan/ Agensi Department/ Agency	No. Telefon	No Fax
16	Jabatan Landskap Negeri Johor Johor State Landscape Department	07-266 6229	07-290 9094
17	Majlis Sukan Negeri Johor (MSNJ) Johor State Sports Council (MSNJ)	07-226 6237	07-226 1215
18	Perbadanan Kemajuan Perumahan Negeri Johor (PKPJ) Johor State Housing Development Corporation (PKPJ)	07-266 6260 07-266 6261	07-266 1512 07-266 1513
19	Pejabat Tanah dan Galian Negeri Johor (PTG) Johor Land and Mines Office (PTG)	07 266 6880	07-266 1433
20	Suruhanjaya Perkhidmatan Awam Johor (SPAJ) Johor Public Service Commission (SPAJ)	07-266 6422	07-290 9890 07-290 9891
21	Badan Kawalselia Air Johor (BAKAJ) Johor Water Regulatory Agency (BAKAJ)	07-266 6535	07-266 1202
22	Invest Johor Invest Johor	07-266 7720	07-290 8000
23	Jabatan Kerja Raya Negeri Johor (JKR) Johor State Public Works Department (JKR)	07-266 6987	07-266 1623
24	Yayasan Pembangunan Keluarga Darul Ta'zim (YPKDT) Darul Ta'zim Family Development Foundation (YPKDT)	07-266 6526	07-266 1222
25	Jabatan Pertanian Negeri Johor Johor State Department of Agriculture	07-266 6707	07-266 1252
26	Majlis Keselamatan Negara Negeri Johor Johor National Security Council	07-290 8011 07-290 8012	07-290 8013
27	Jabatan Perhutanan Negeri Johor Johor State Forestry Department	07-266 7433	07-266 1288
28	Perbadanan Taman Negara Johor (PTNJ) Johor National Park Corporation (PTNJ)	07-266 1301	07-266 1302
29	Jabatan Pengairan dan Saliran Negeri Johor (JPS) Johor State Irrigation and Drainage Department (JPS)	07-266 7577	07-290 8770
30	Plan Malaysia@Johor Plan Malaysia@Johor	07-266 7200 07-266 7201	07-266 1402





KOD QR

IMBAS KOD QR UNTUK MUAT TURUN :

KAD LAPORAN EKONOMI NEGERI JOHOR 2024/2025
LAPORAN EKONOMI NEGERI JOHOR 2024/2025
DATA SOSIOEKONOMI NEGERI JOHOR 2024





BPEJ JOHOR

**BAHAGIAN PERANCANG
EKONOMI NEGERI JOHOR**

**ARAS 1 & 2, BLOK B,
BANGUNAN DATO' JAAFAR MUHAMMAD,
KOTA ISKANDAR, 79503 ISKANDAR PUTERI,
JOHOR DARUL TA'ZIM, MALAYSIA**

TEL : +607-266 6618 | FAX : +607-290 9992

LAMAN WEB : <https://bpen.johor.gov.my>